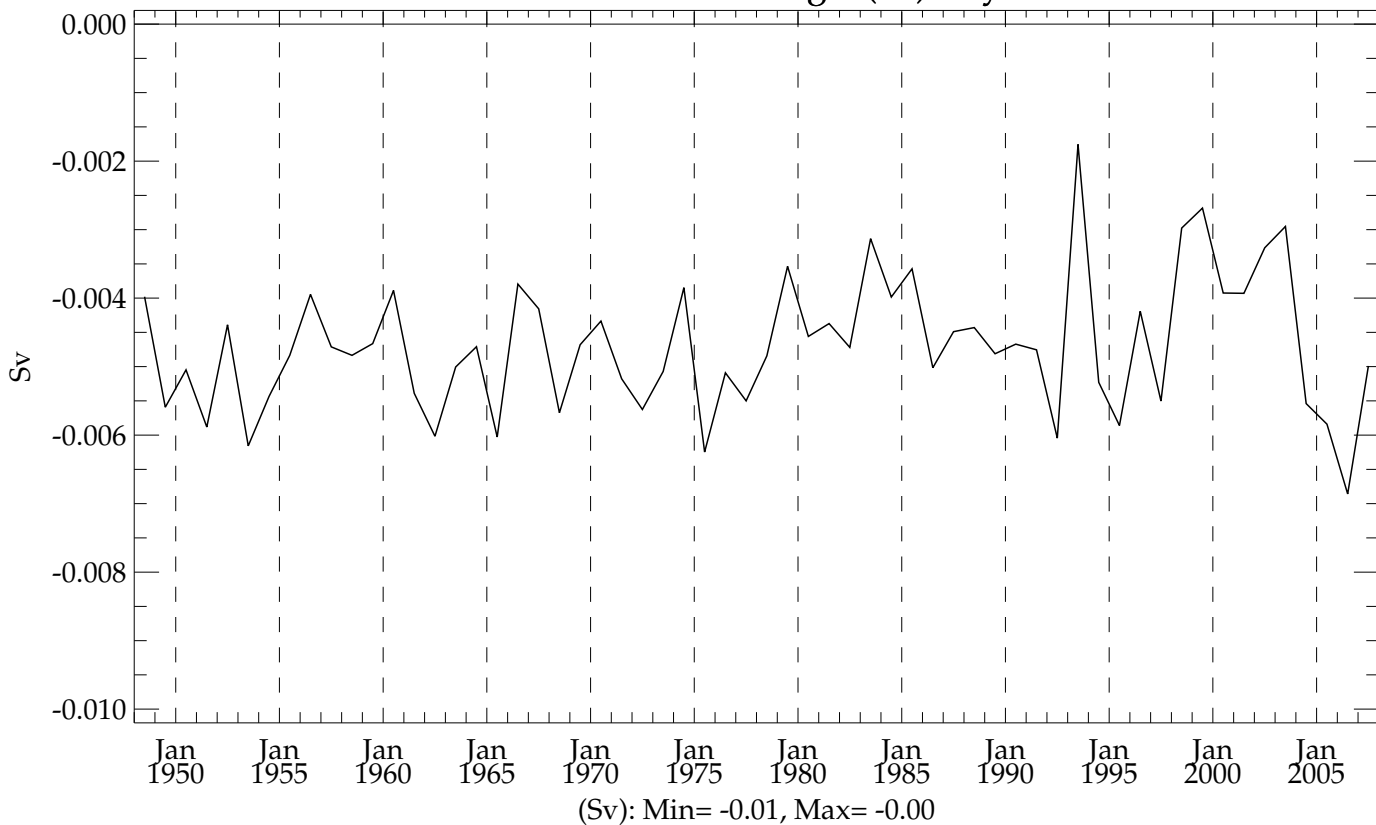
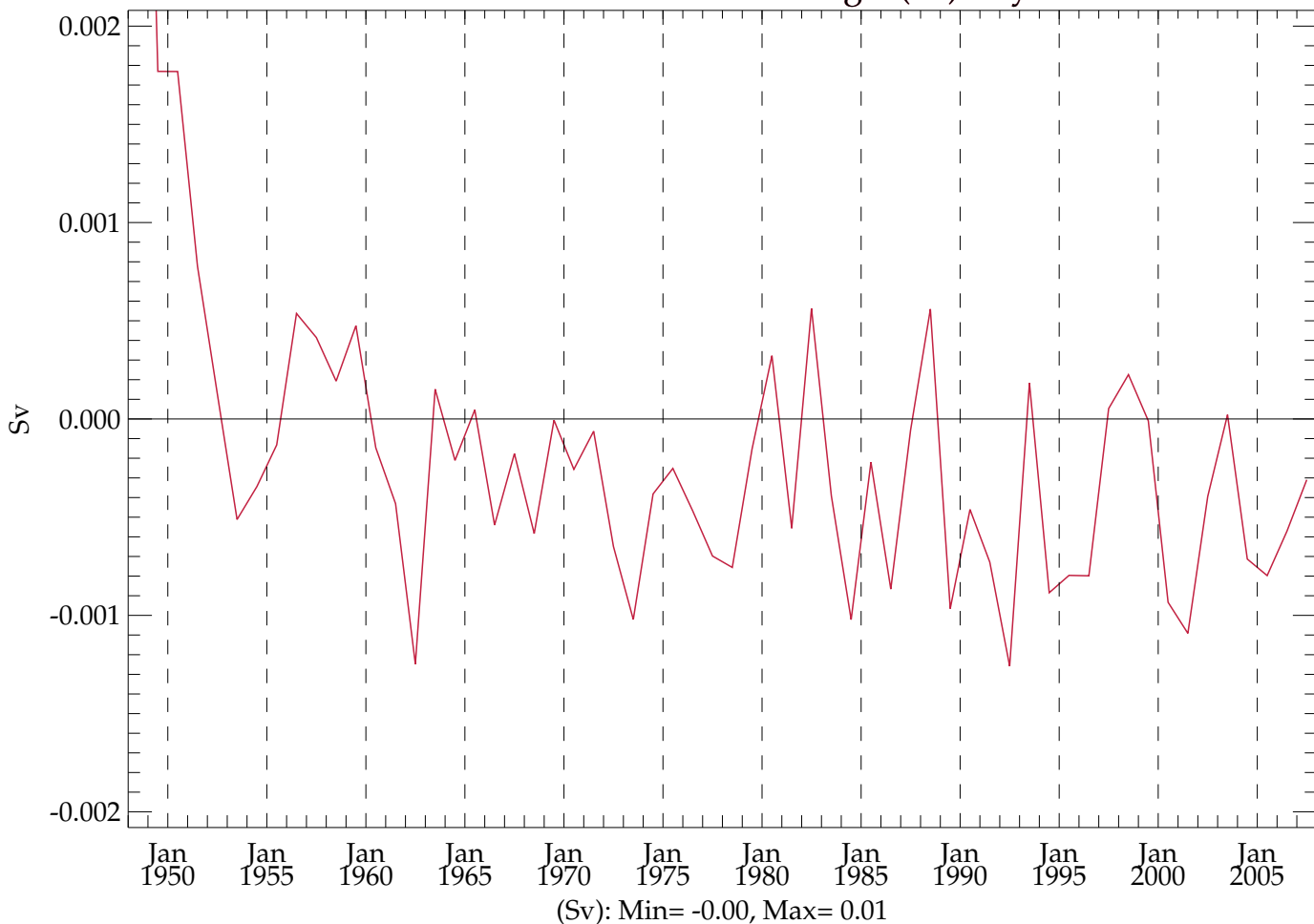


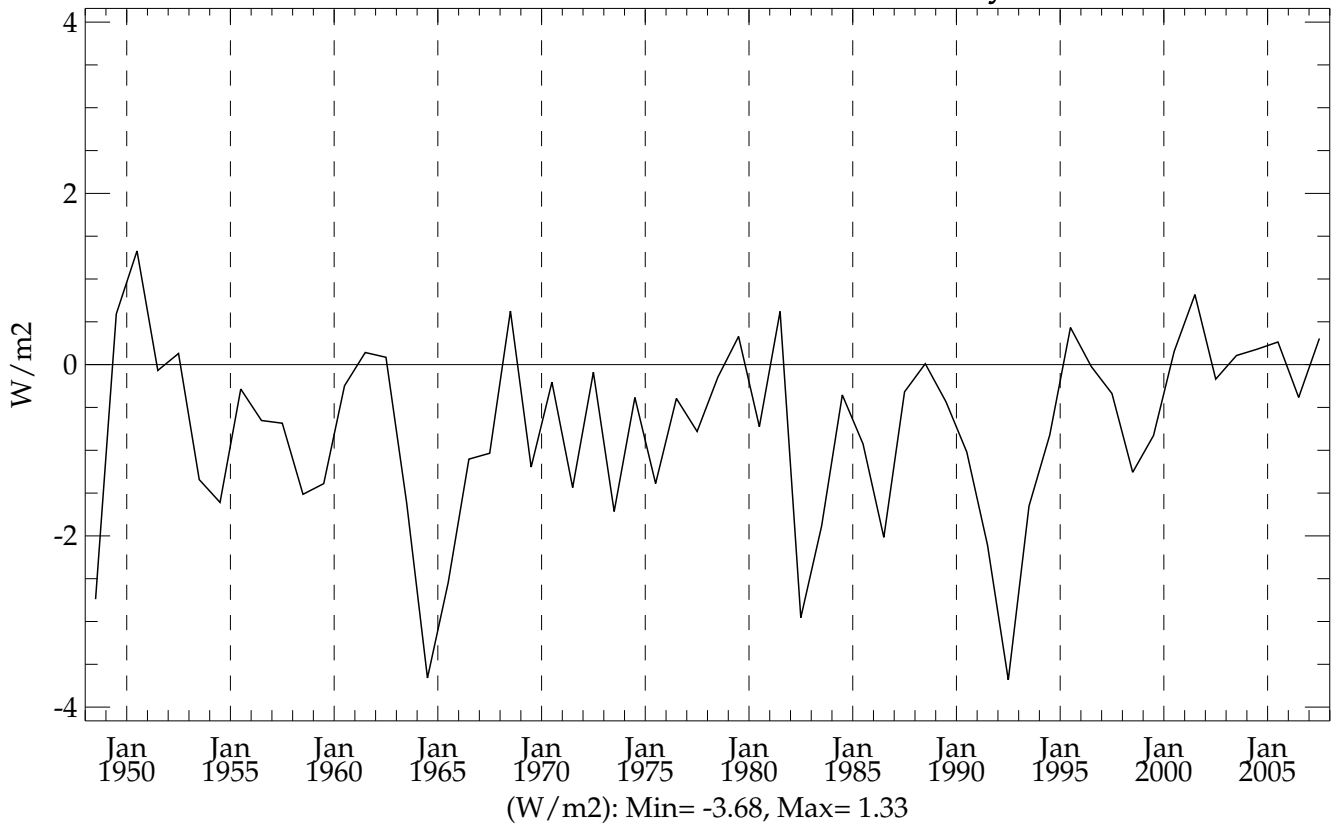
tmxint3 Global Annual EMP Budget (Sv) --- year 1948 - 2007



tmxint3 - tmxint1 Global Annual EMP Budget (Sv) --- year 1948 - 2007



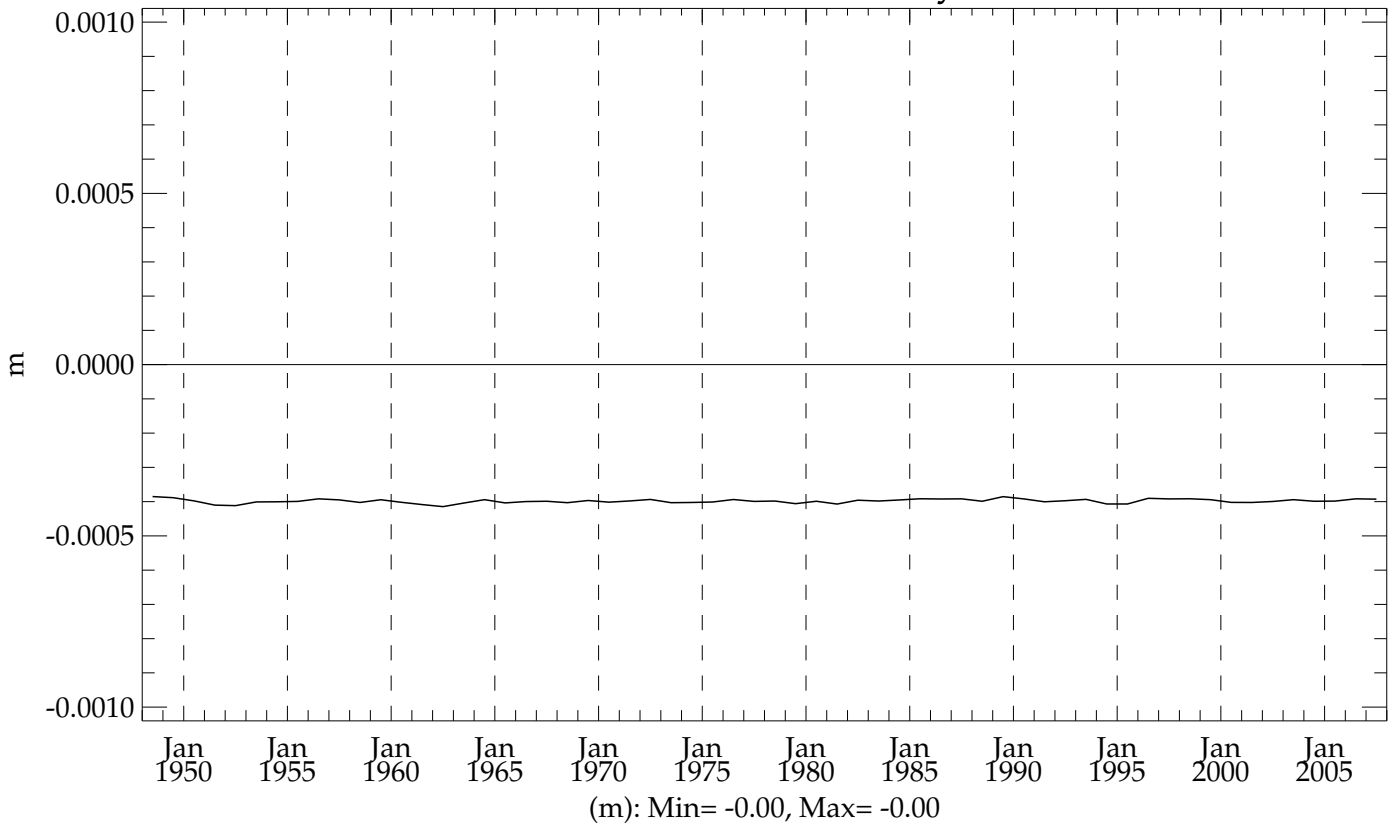
tmxint3 Global Annual Mean Surface Heat Flux --- year 1948 - 2007



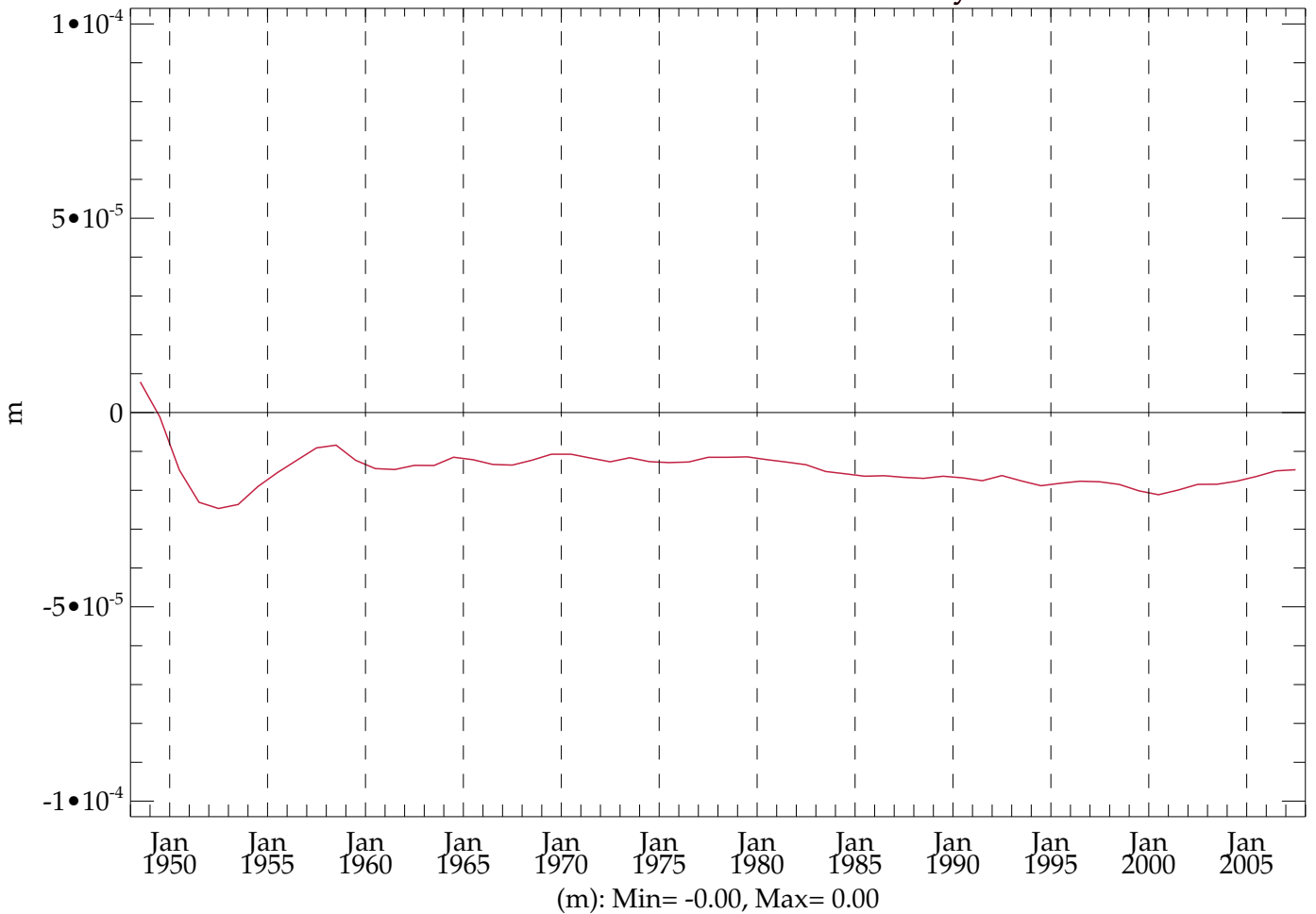
tmxint3 - tmxint1 Global Annual Mean Surface Heat Flux --- year 1948 - 2007



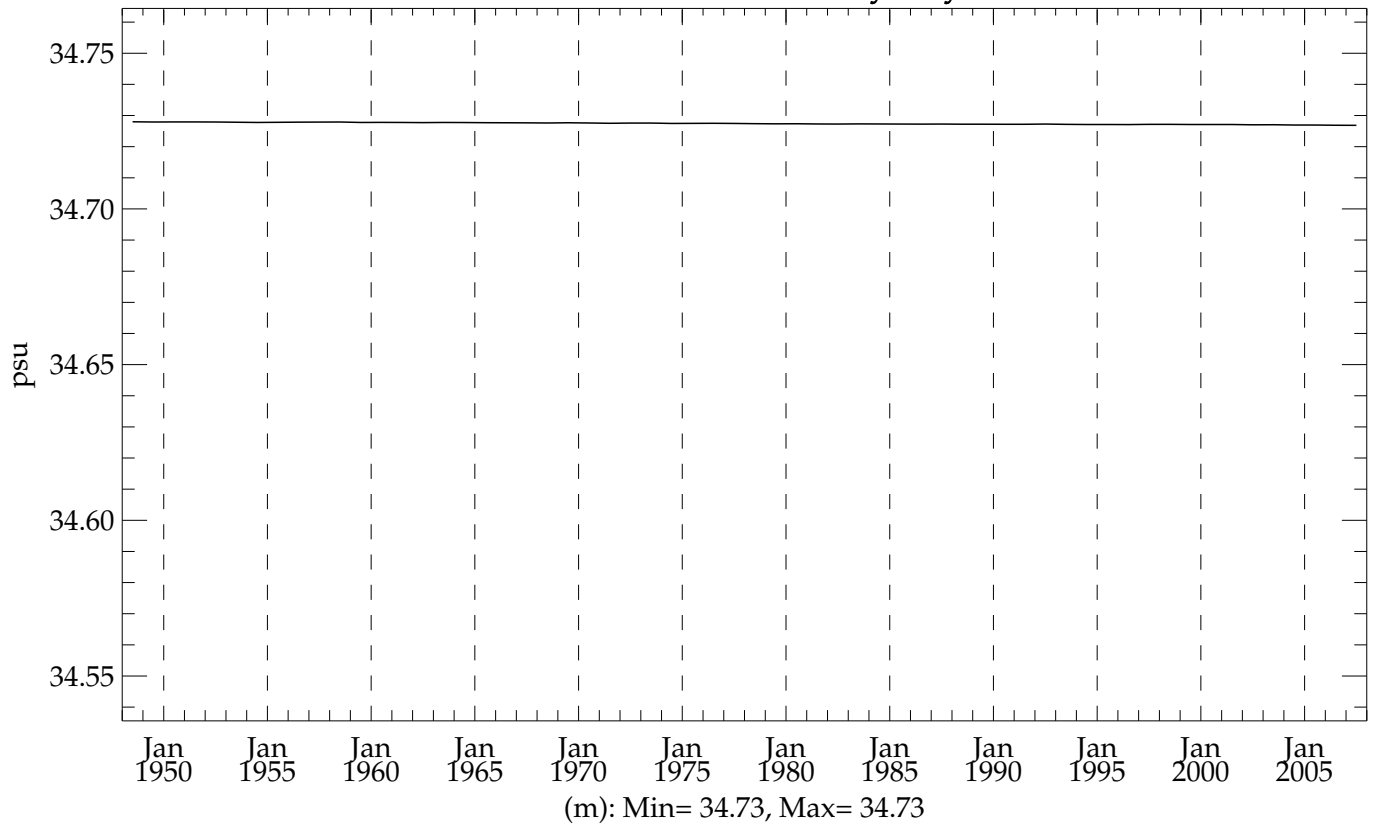
tmxint3 Global Annual Mean SSH --- year 1948 - 2007



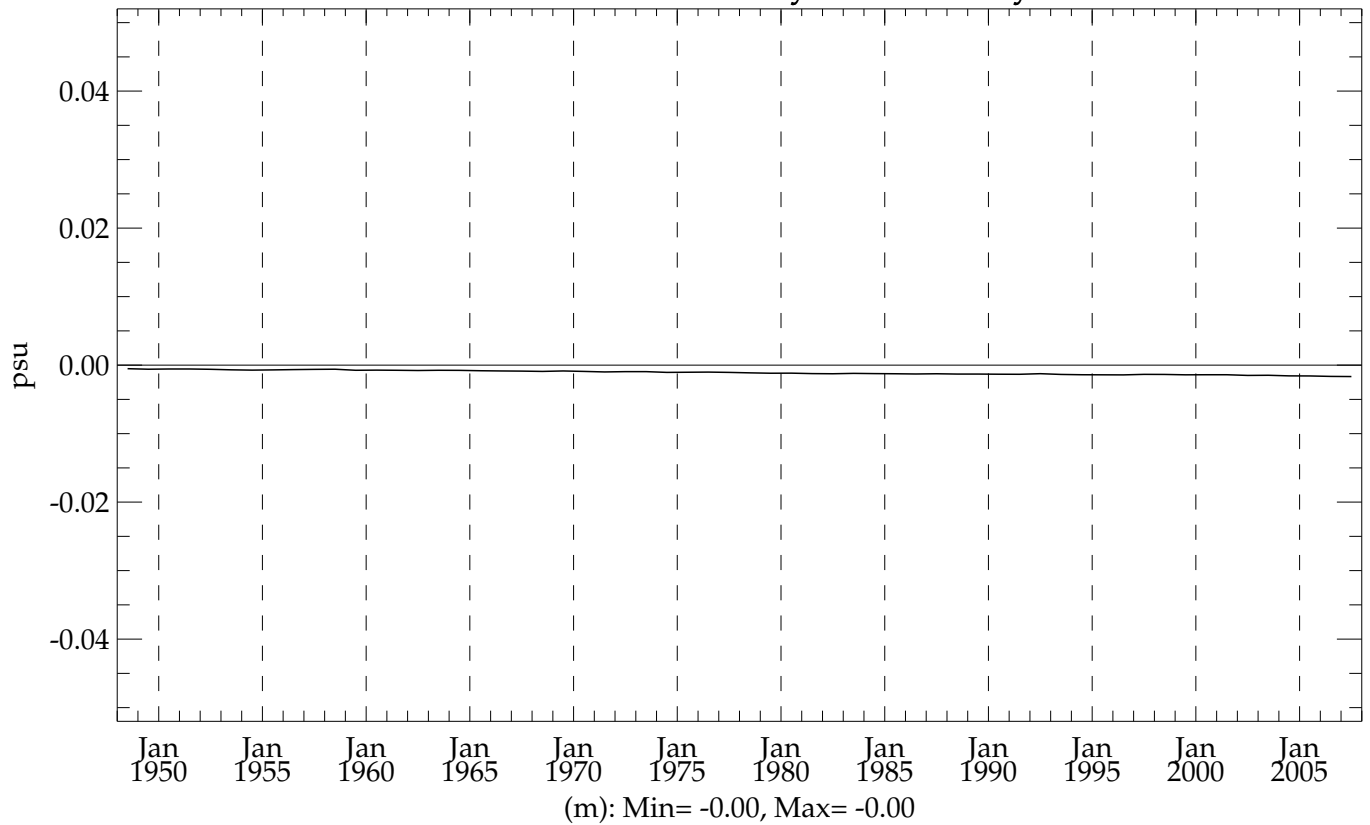
tmxint3 - tmxint1 Global Annual Mean SSH --- year 1948 - 2007



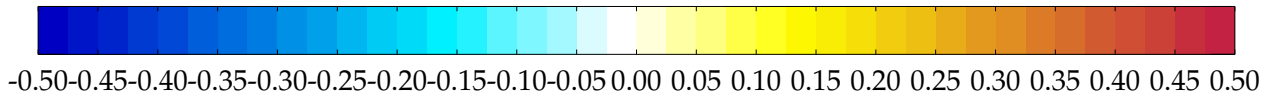
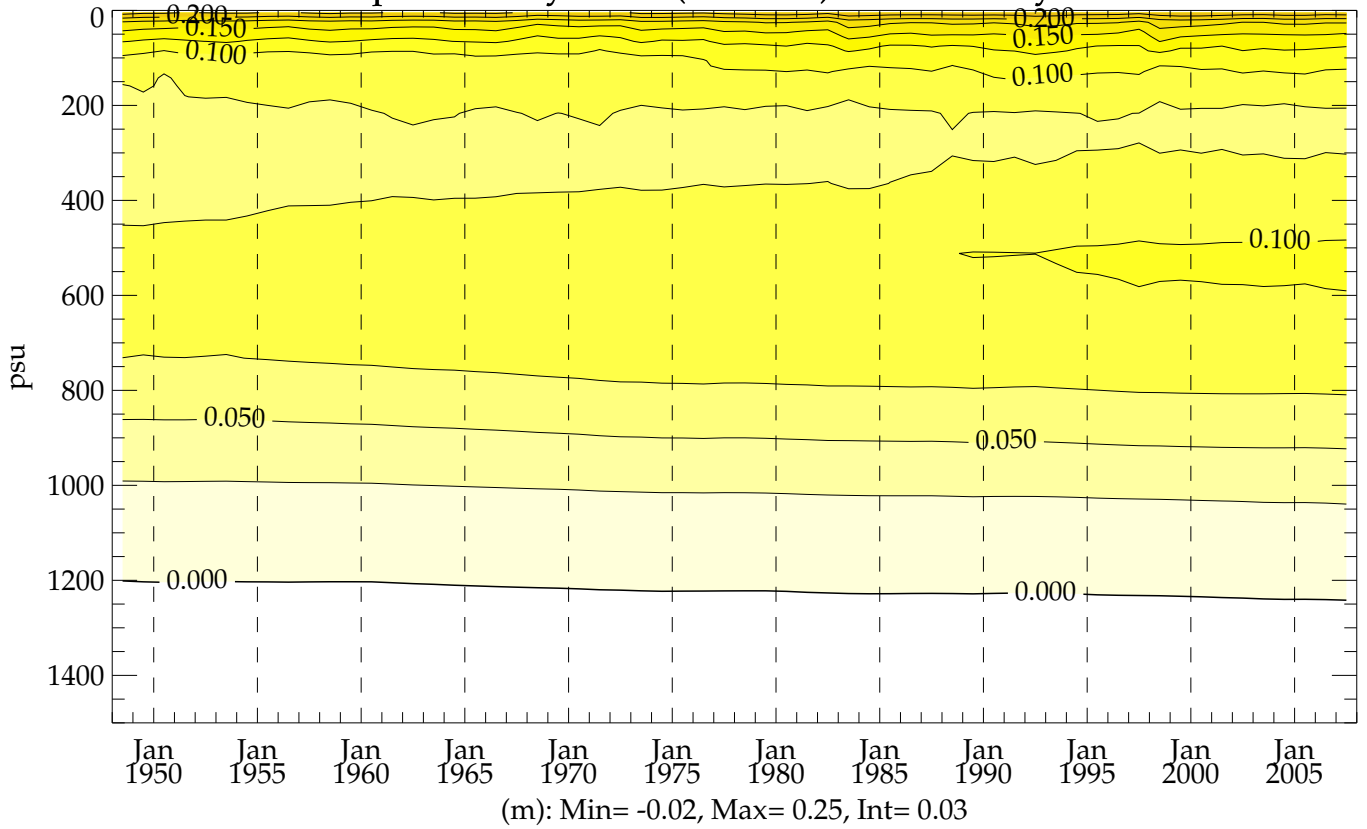
tmxint3 Global Annual Mean Salinity --- year 1948 - 2007



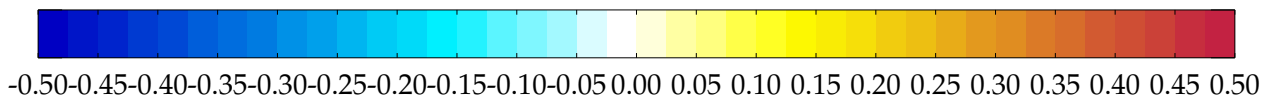
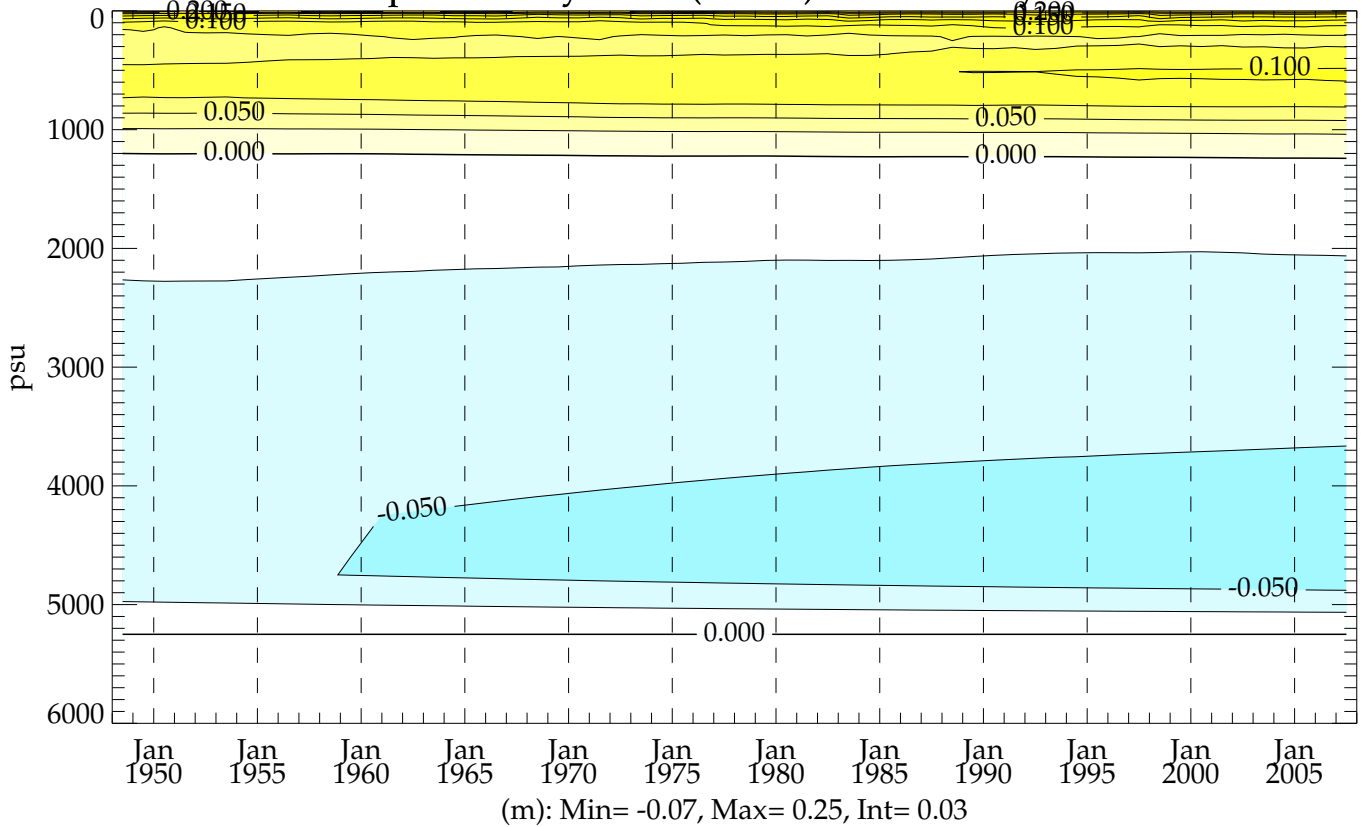
tmxint3 Global Annual Mean Salinity - Levitus --- year 1948 - 2007



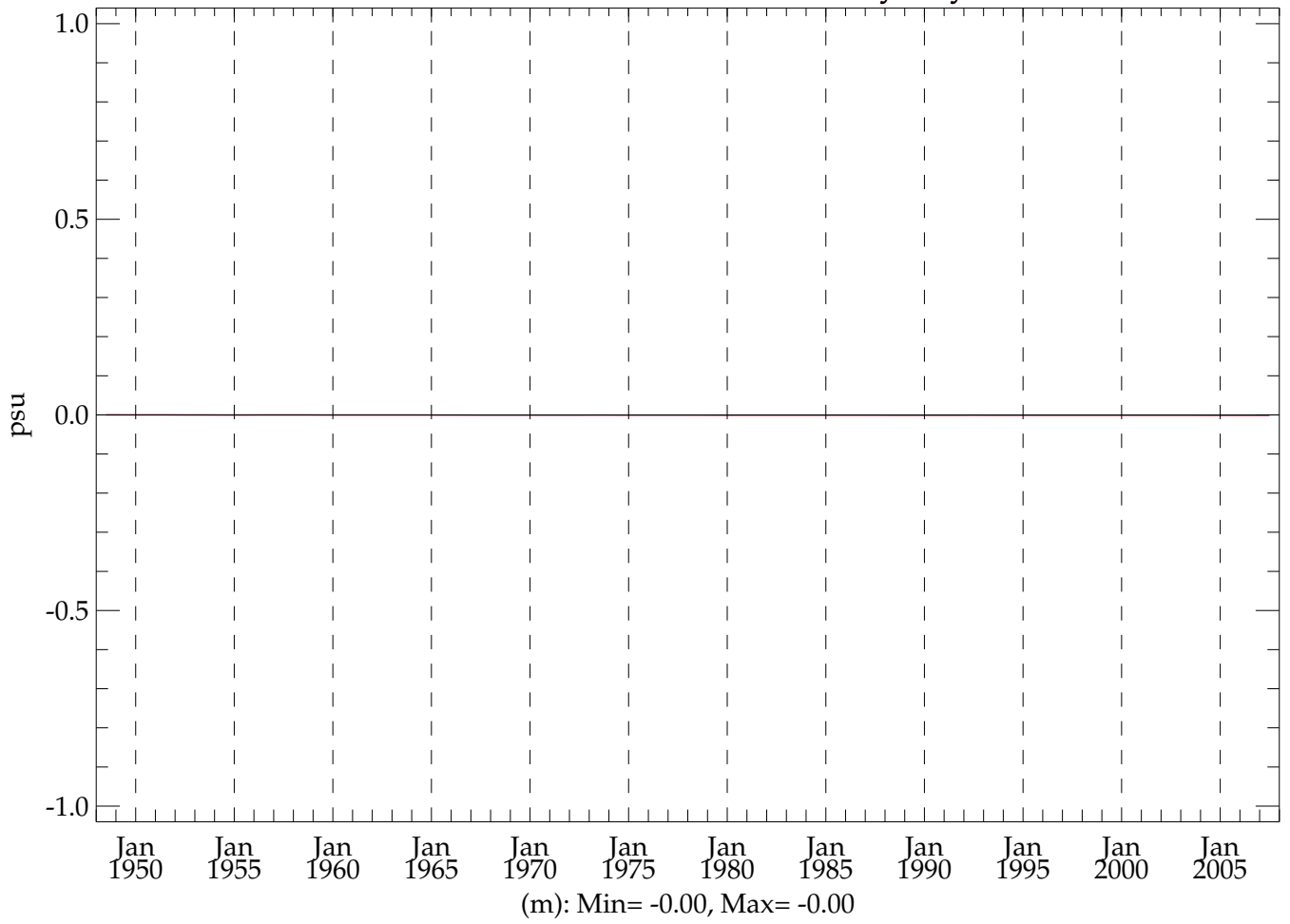
tmxint3 ZT-plot Salinity Mean (0-1500m) - Levitus --- year 1948 - 2007



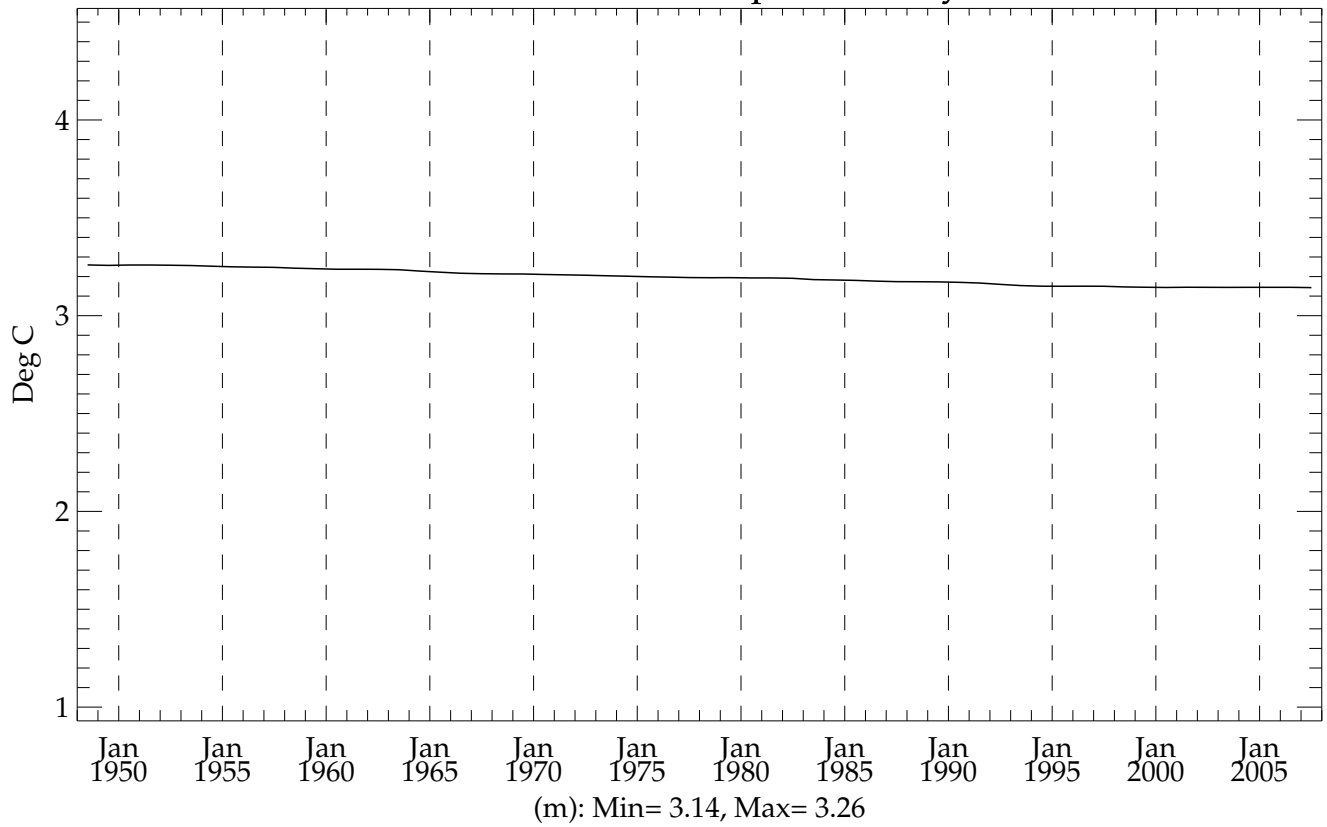
tmxint3 ZT-plot Salinity Mean (0-6000) - Levitus --- year 1948 - 2007



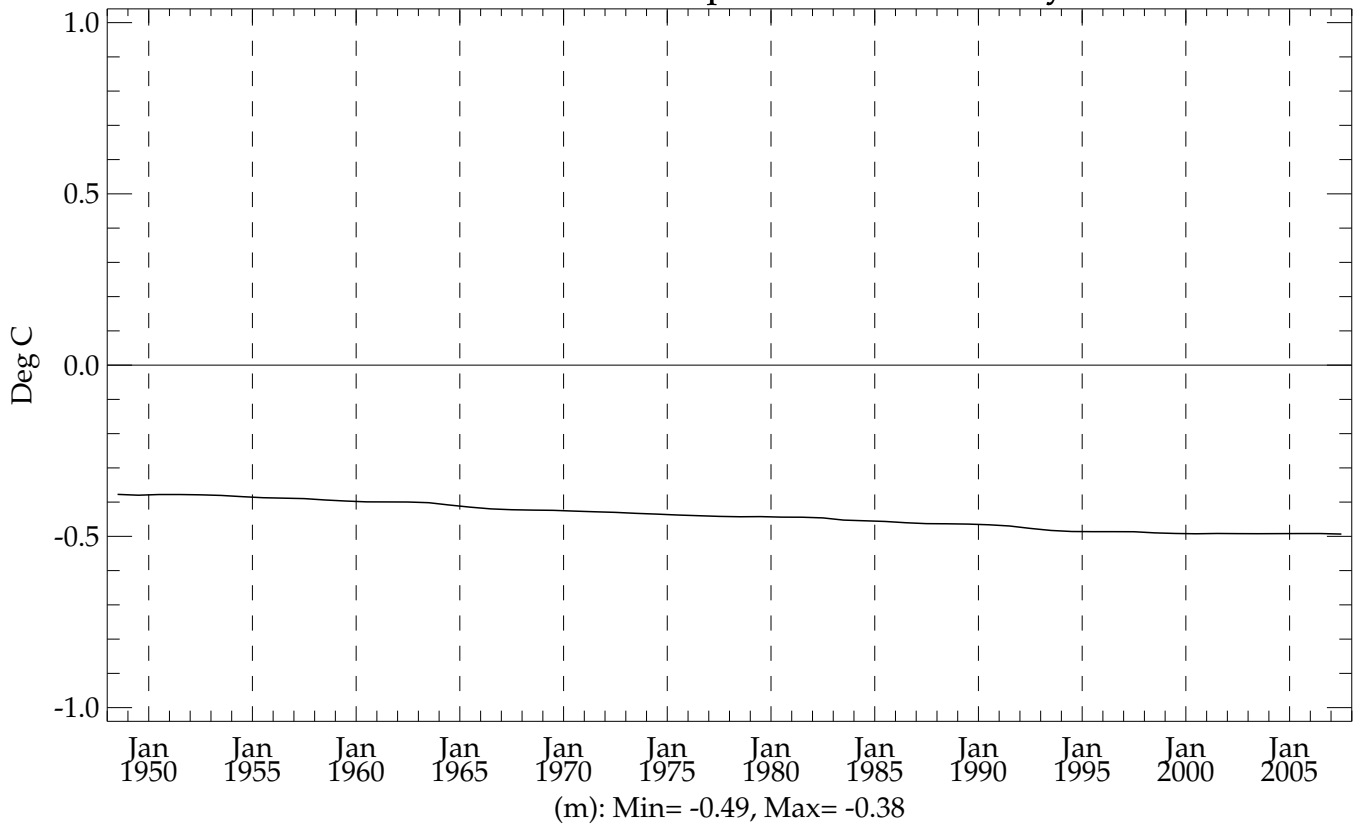
tmxint3 - tmxint1 Global Annual Mean Salinity --- year 1948 - 2007



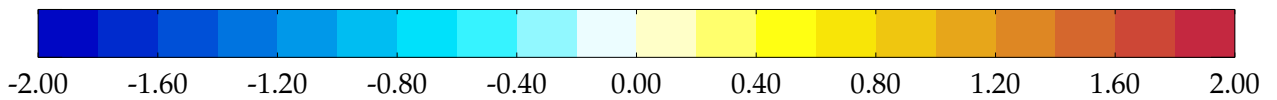
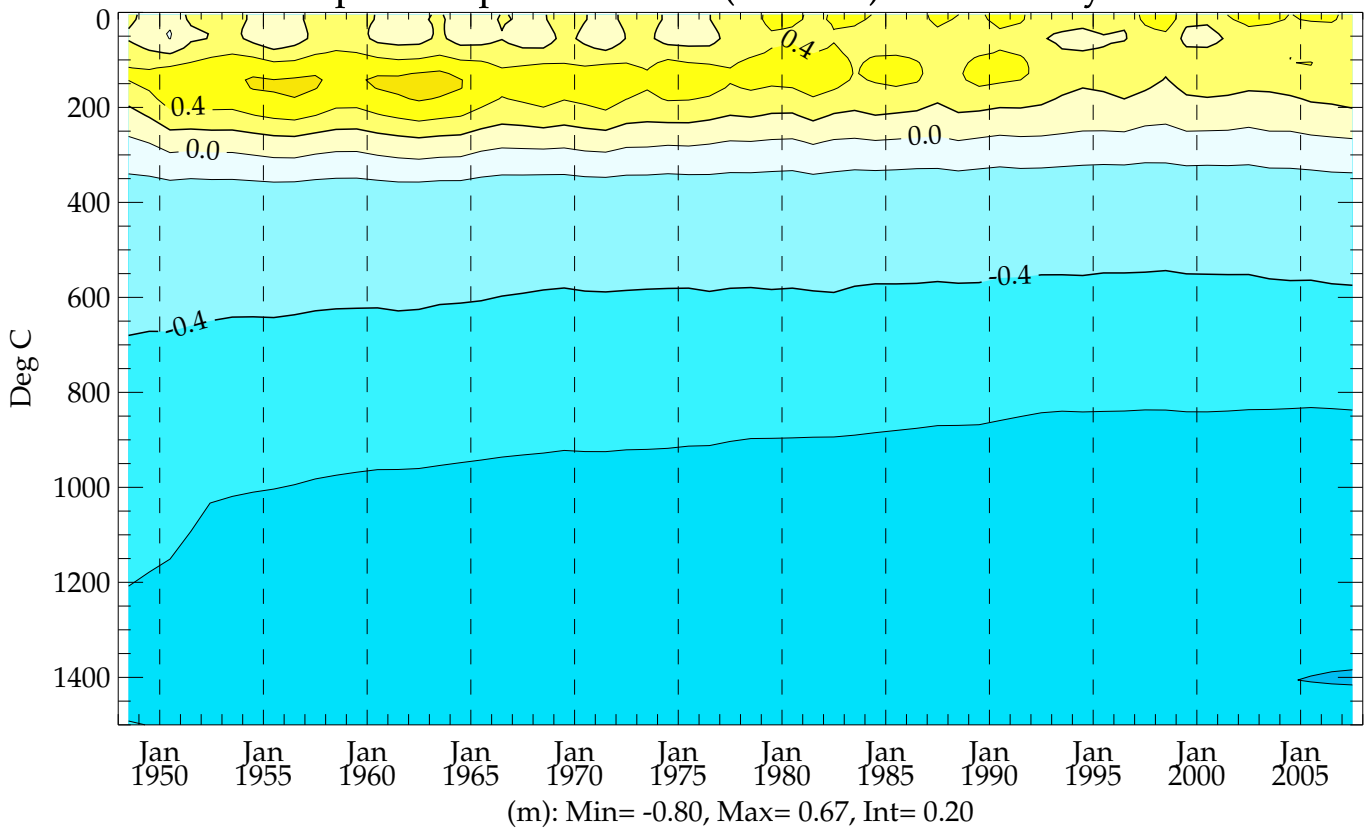
tmxint3 Global Annual Mean Temperature --- year 1948 - 2007



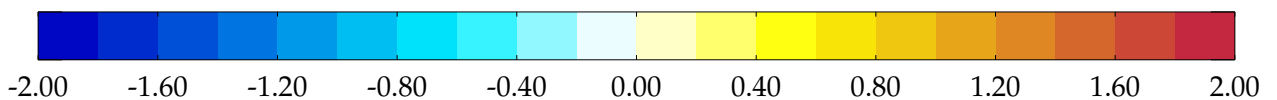
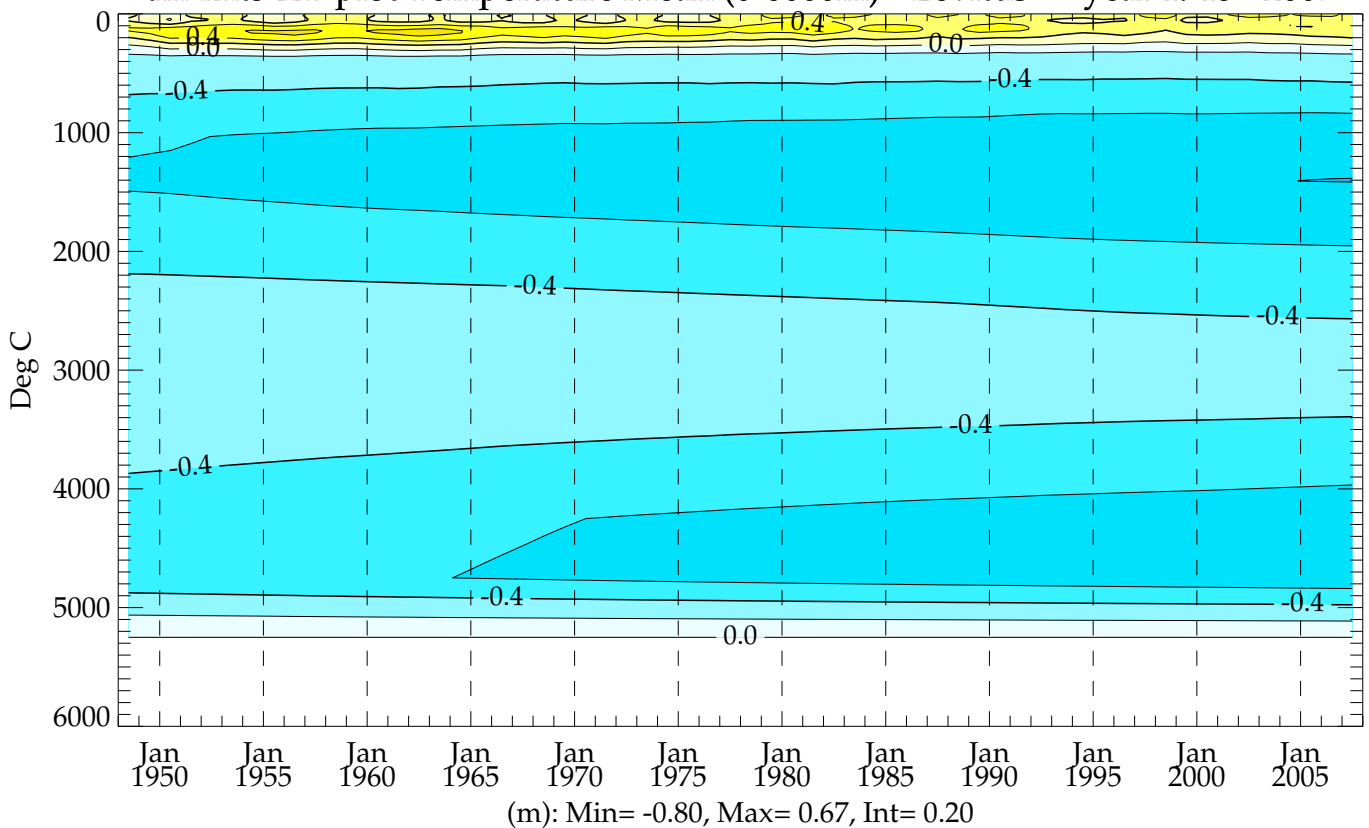
tmxint3 Global Annual Mean Temperature - Levitus --- year 1948 - 2007



tmxint3 ZT-plot Temperature Mean (0-1500m) - Levitus --- year 1948 - 2007

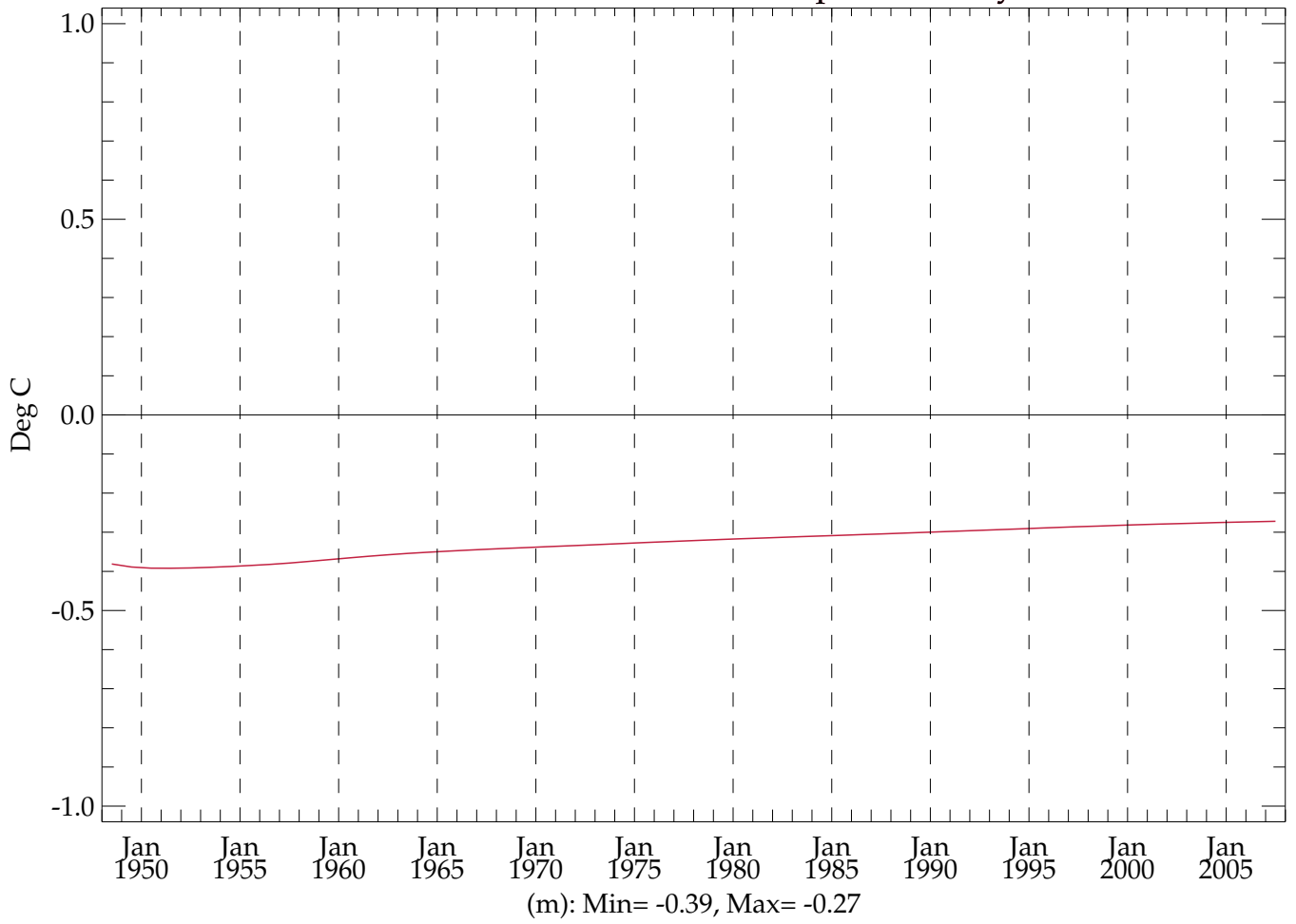


tmxint3 ZT-plot Temperature Mean (0-6000m) - Levitus --- year 1948 - 2007

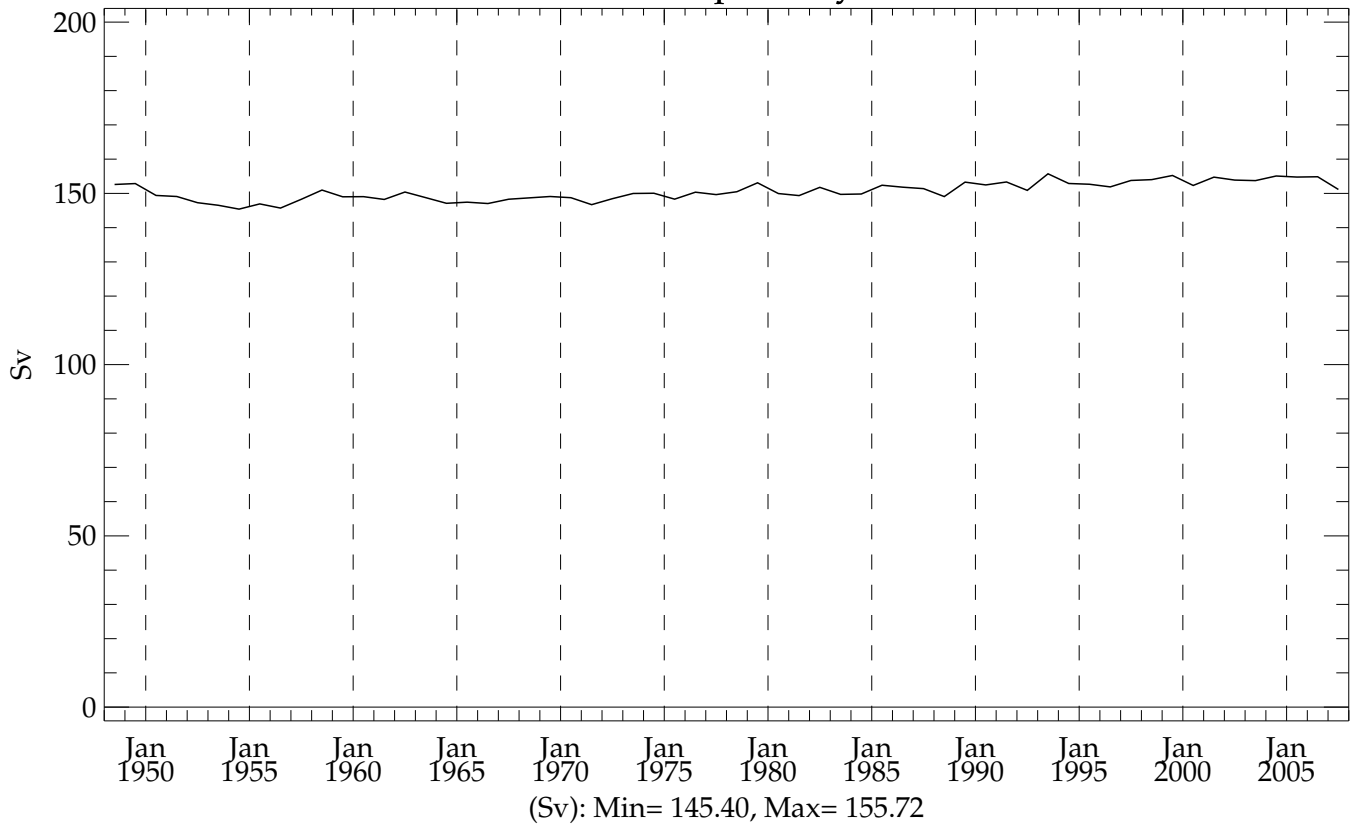




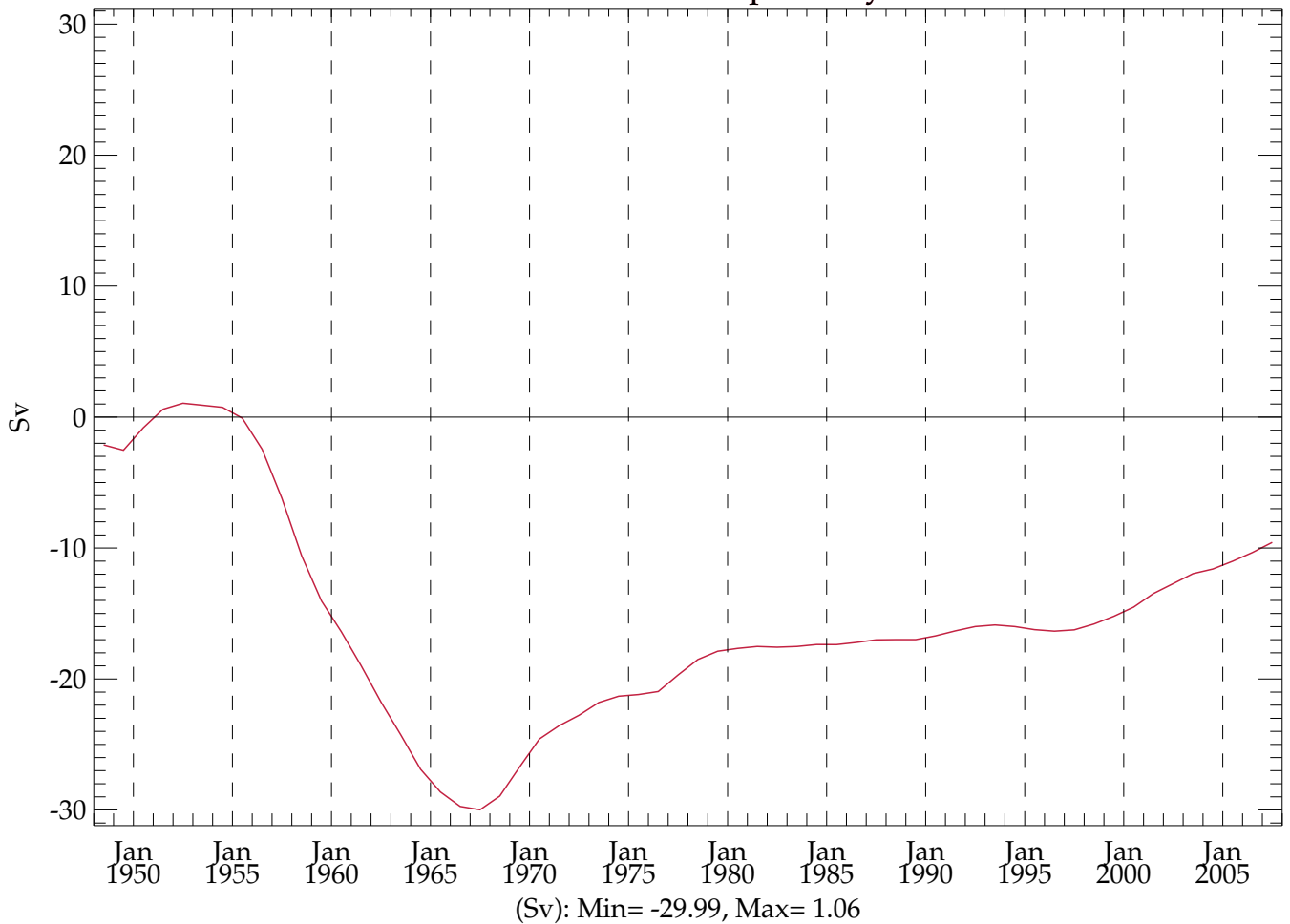
tmxint3 - tmxint1 Global Annual Mean Temperature --- year 1948 - 2007



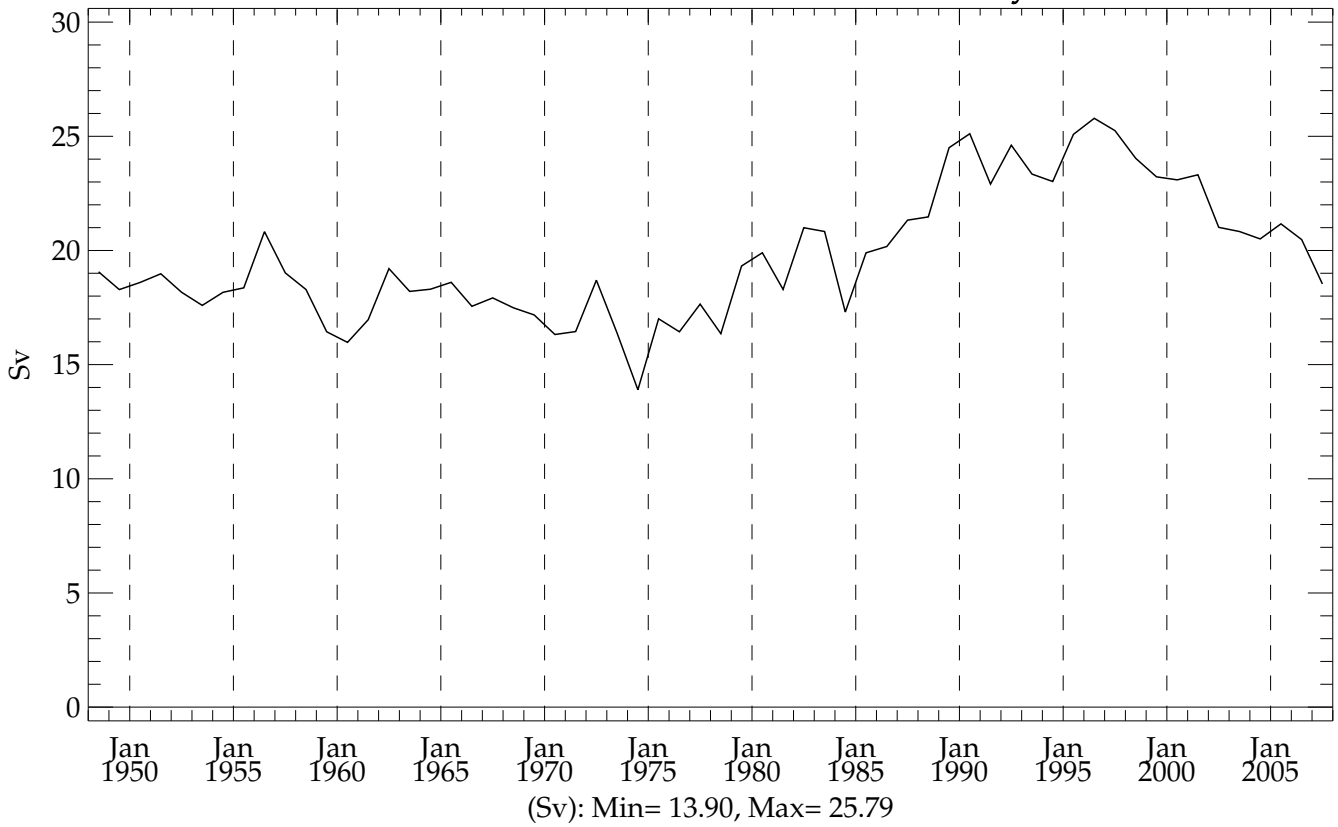
tmxint3 DRAKE transport --- year 1948 - 2007



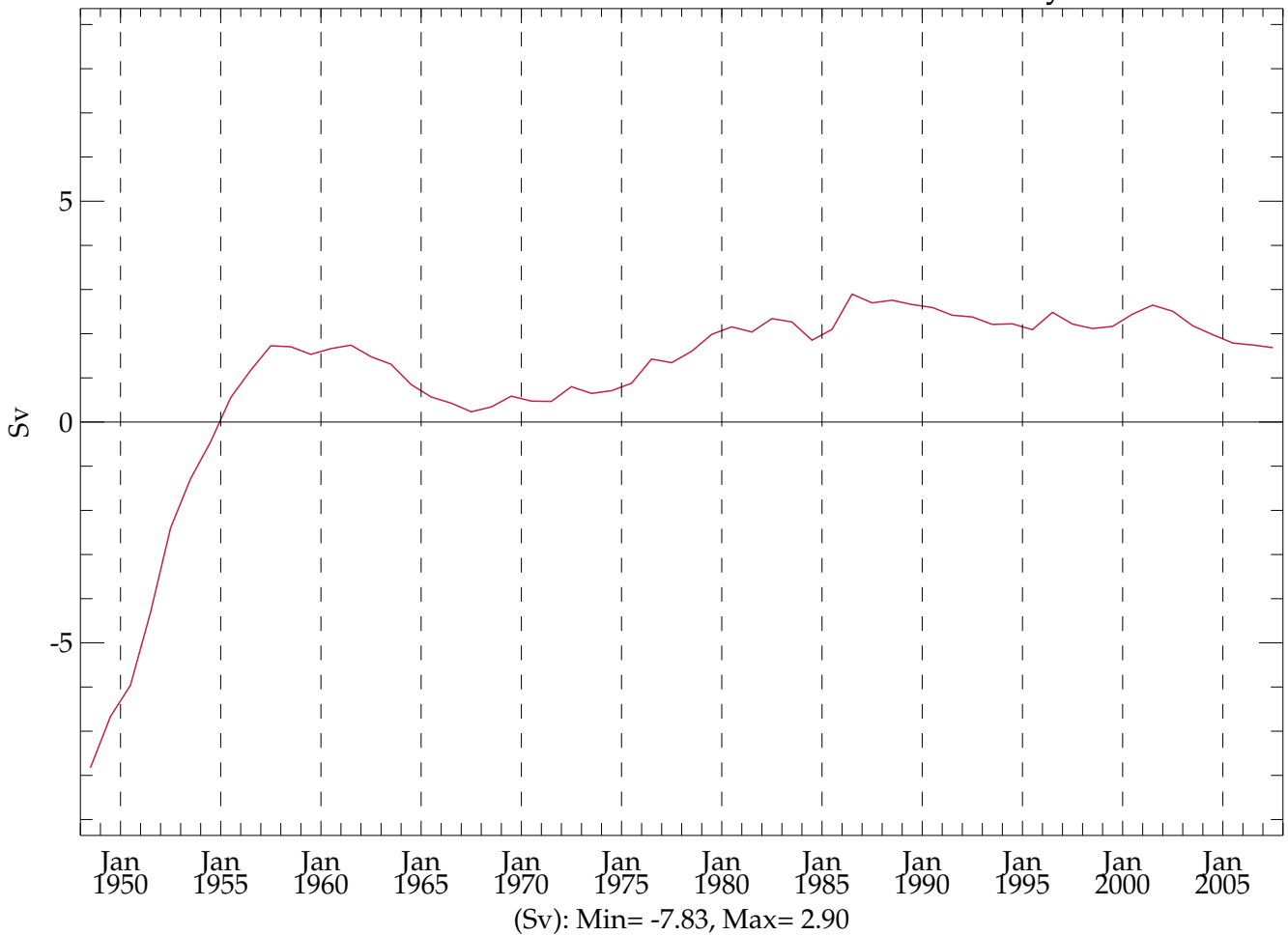
tmxint3 - tmxint1 DRAKE transport --- year 1948 - 2007



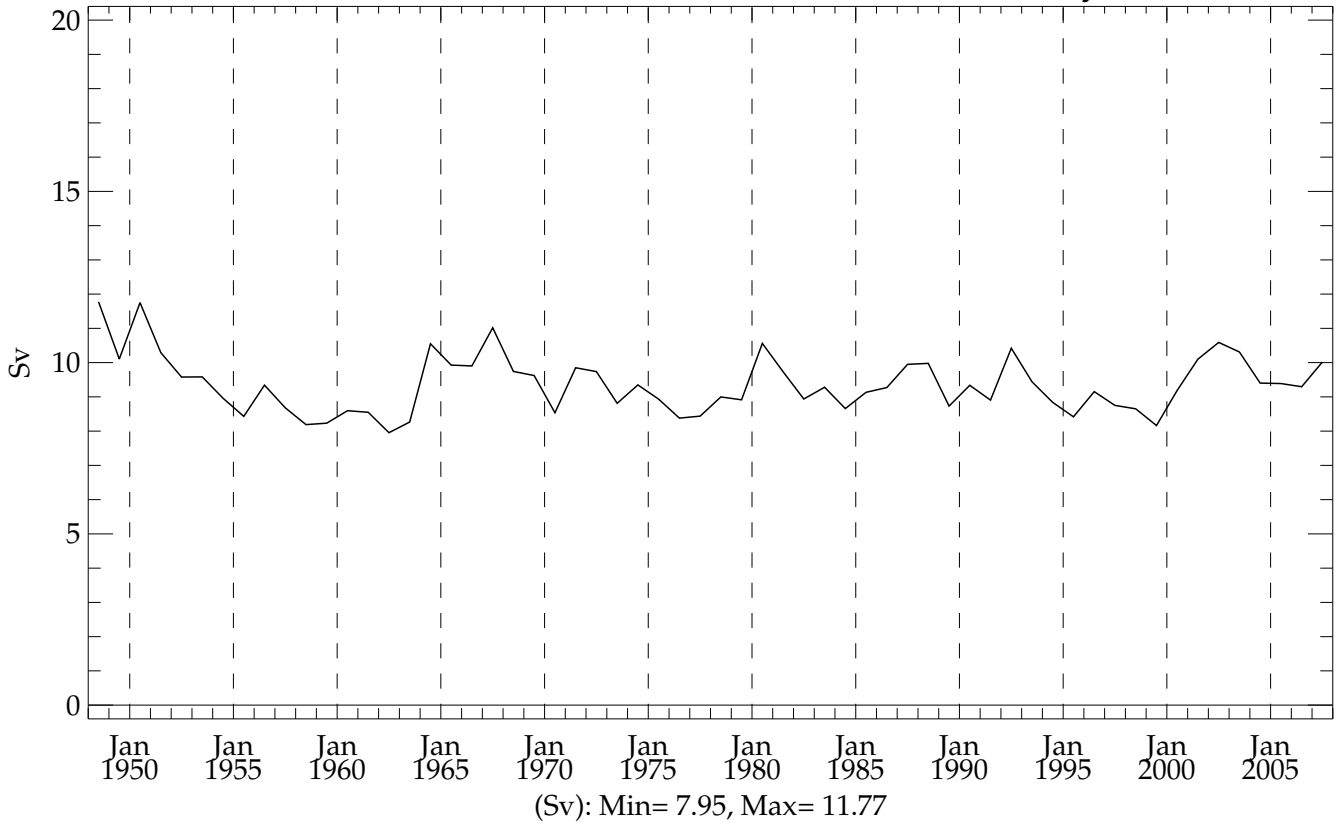
tmxint3 Max Atlantic MOC between 40N and 50N --- year 1948 - 2007



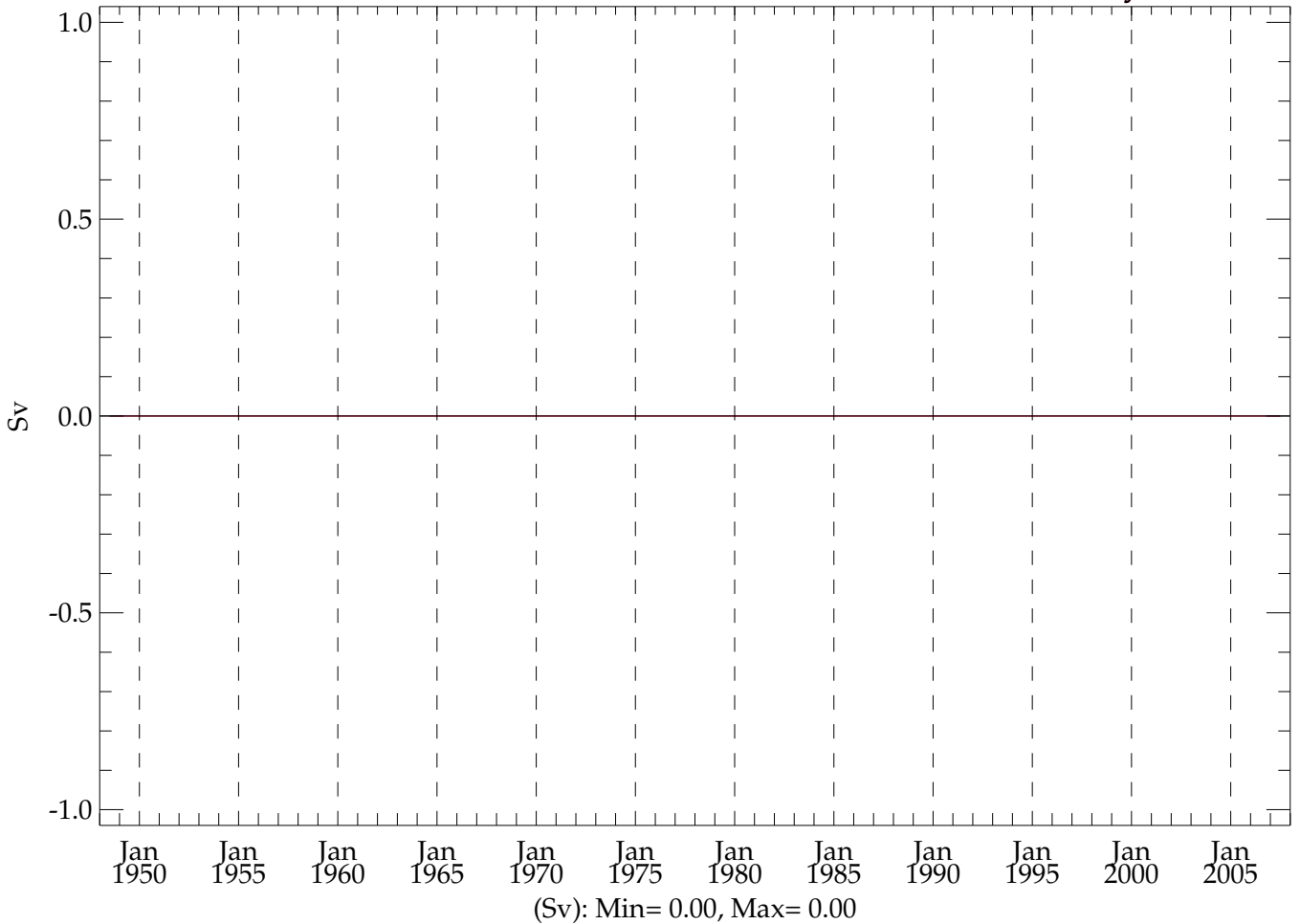
tmxint3 - tmxint1 Max Atlantic MOC between 40N and 50N --- year 1948 - 2007



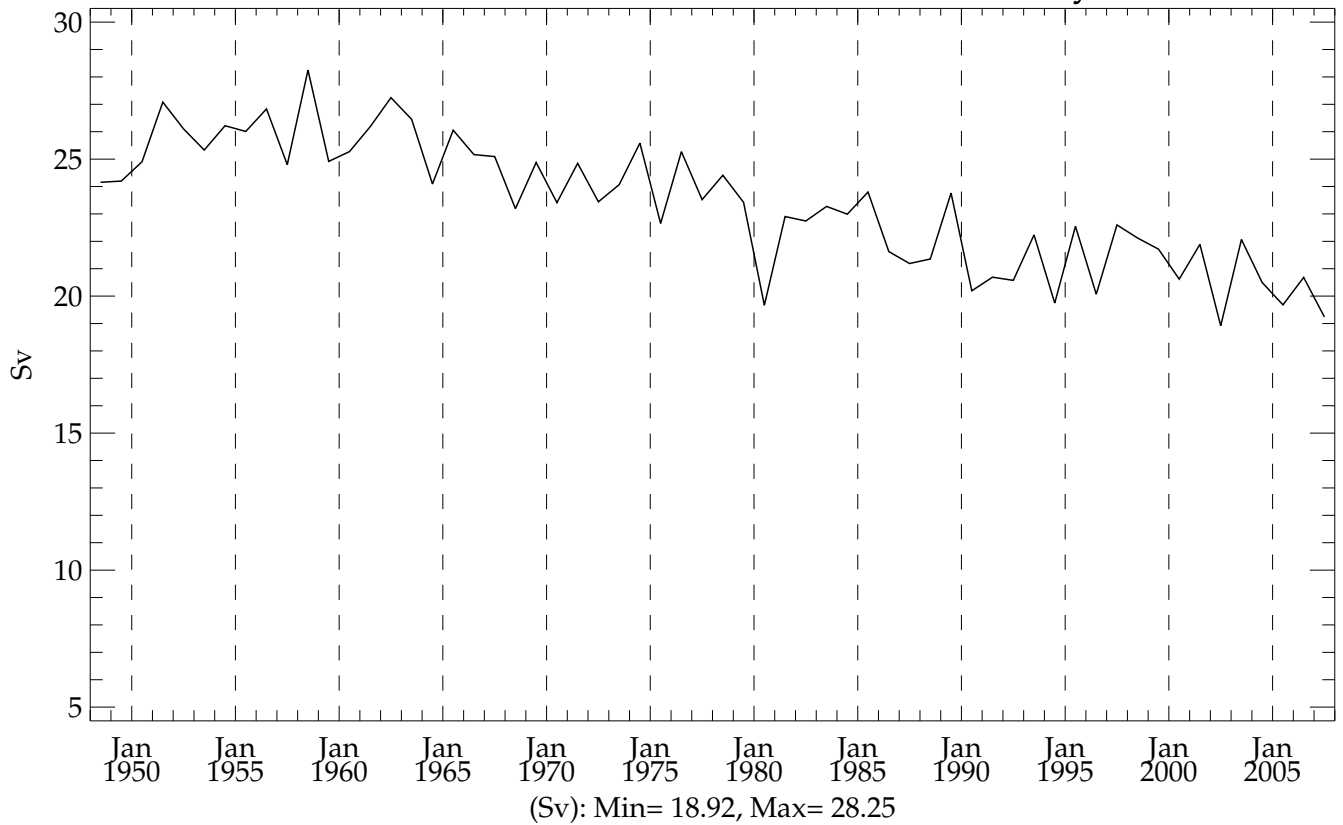
tmxint3 Max AntArctic Bottom Water between 80S and 65S --- year 1948 - 2007



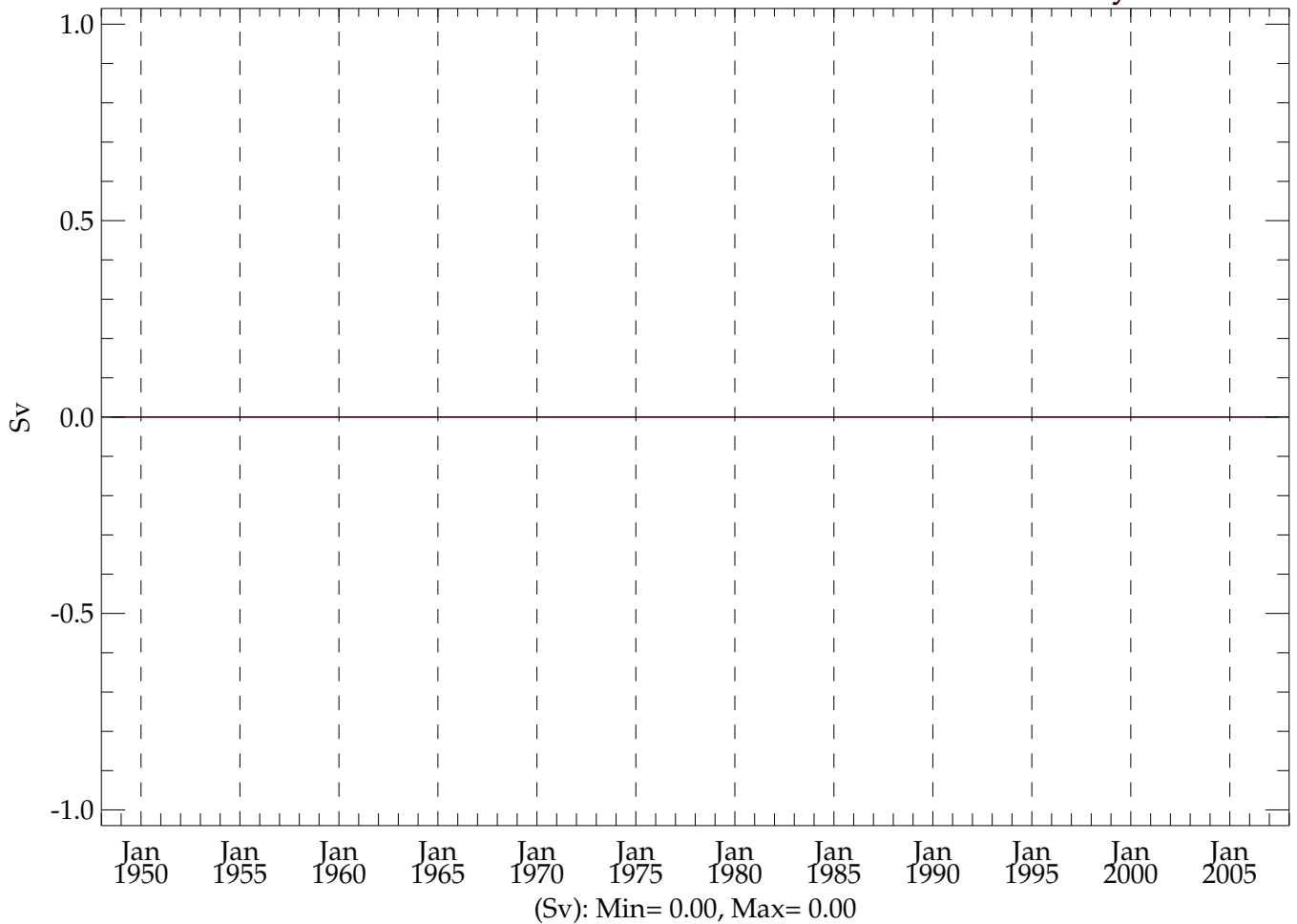
tmxint3 - tmxint1 Max AntArctic Bottom Water between 80S and 65S --- year 1948 - 2007



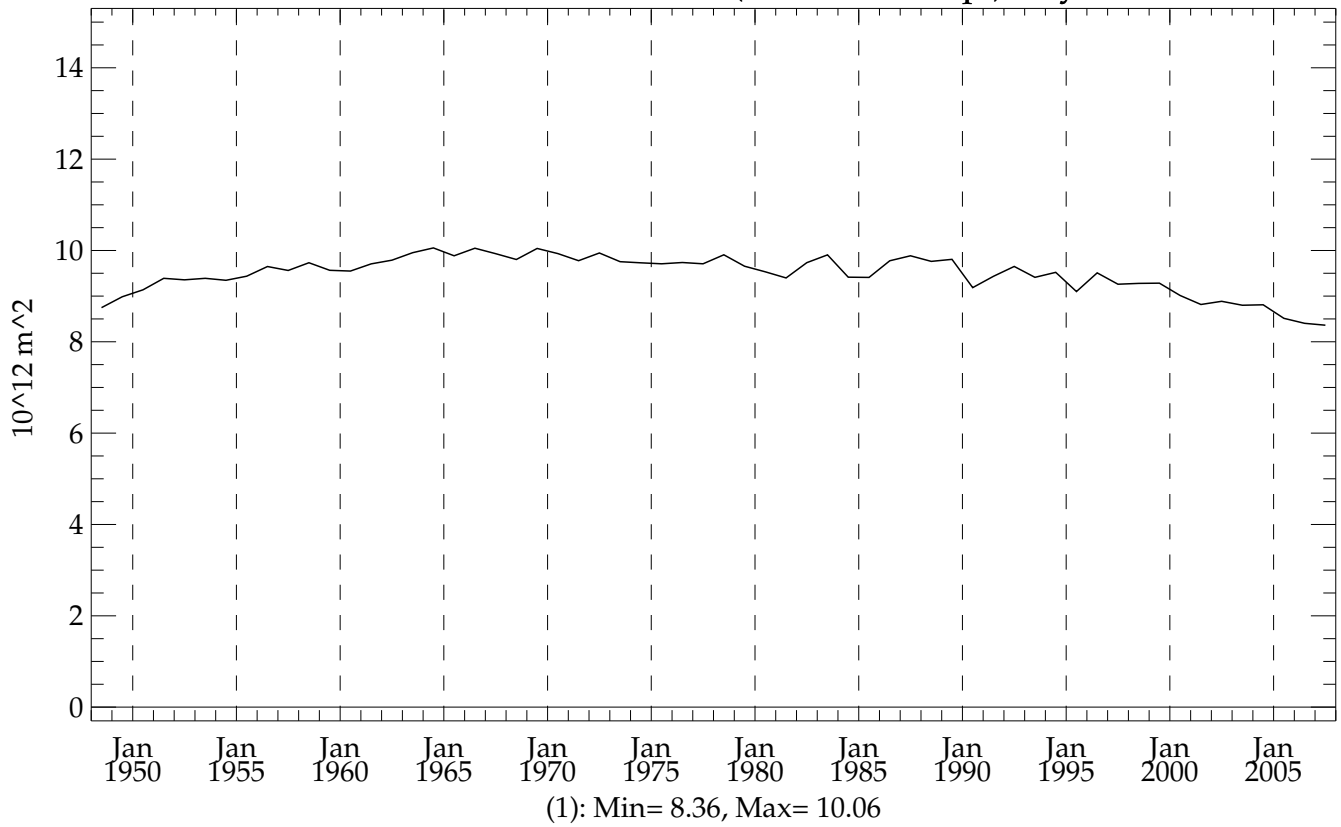
tmxint3 Max AntArctic Bottom Cell between 65S and 30N --- year 1948 - 2007



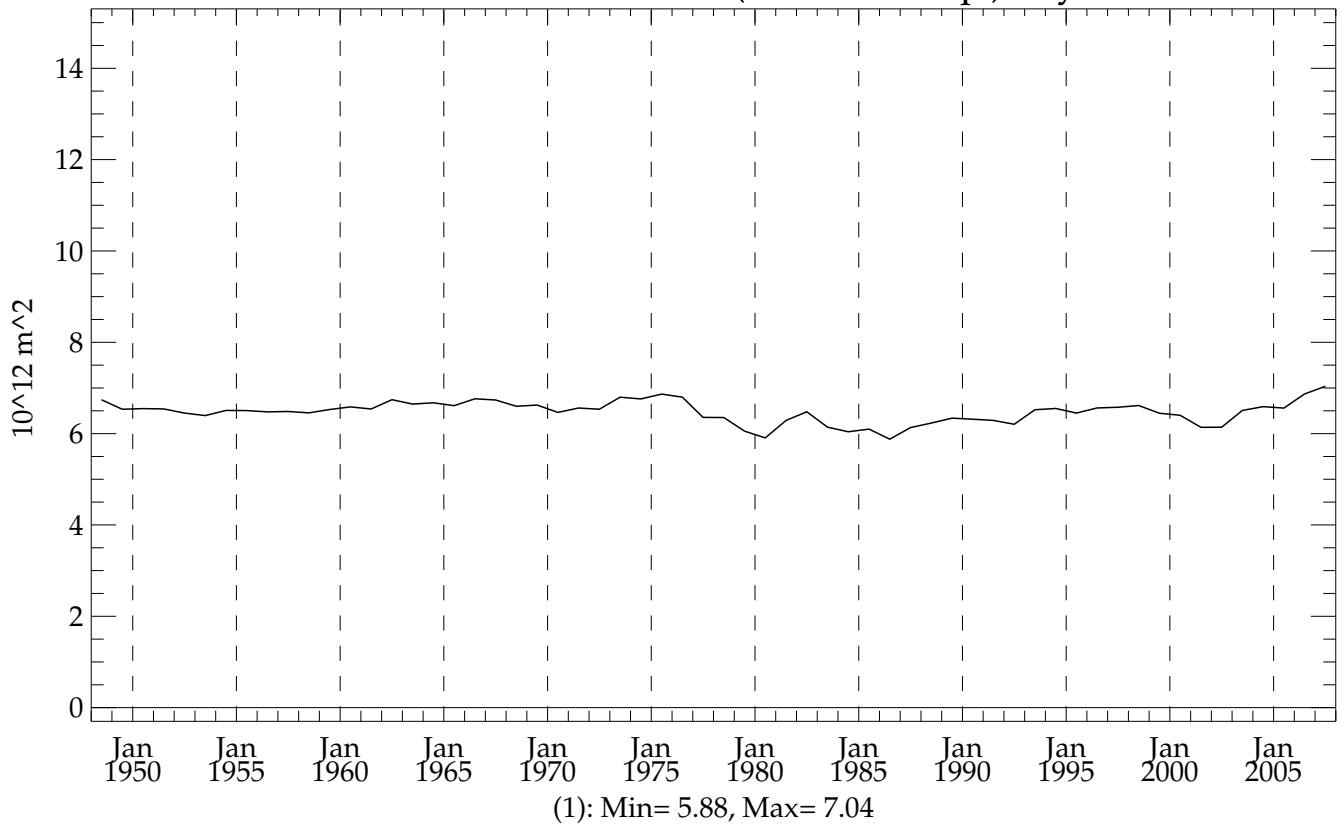
tmxint3 - tmxint1 Max AntArctic Bottom Cell between 65S and 30N --- year 1948 - 2007



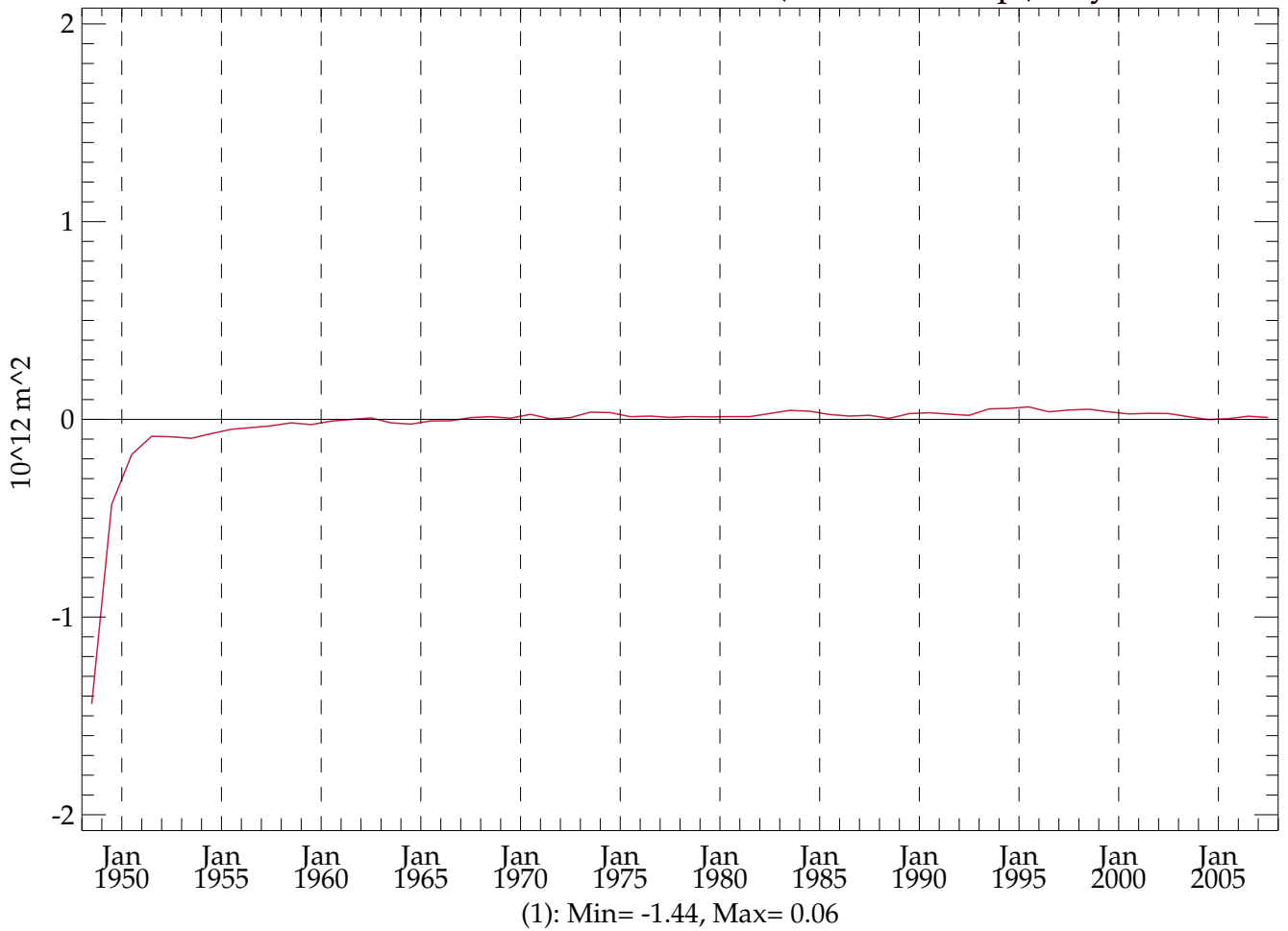
tmxint3 Global Annual Mean Ice Area (North. Hemisp.) --- year 1948 - 2007



tmxint3 Global Annual Mean Ice Area (South. Hemisp.) --- year 1948 - 2007



tmxint3 - tmxint1 Global Annual Mean Ice Area (North. Hemisp.) --- year 1948 - 2007



tmxint3 - tmxint1 Global Annual Mean Ice Area (South. Hemisp.) --- year 1948 - 2007

