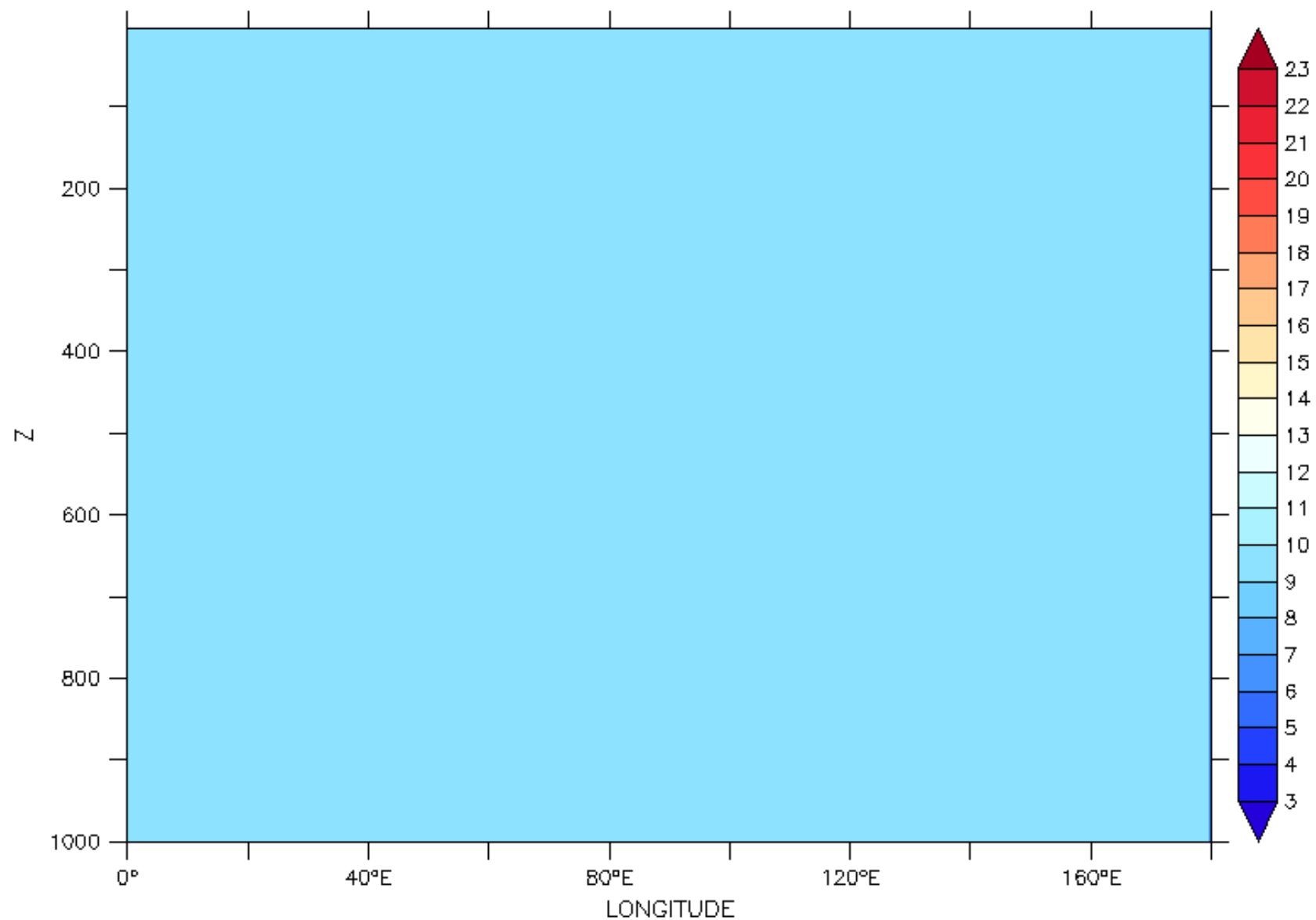


LATITUDE : 1S to 1N (averaged)

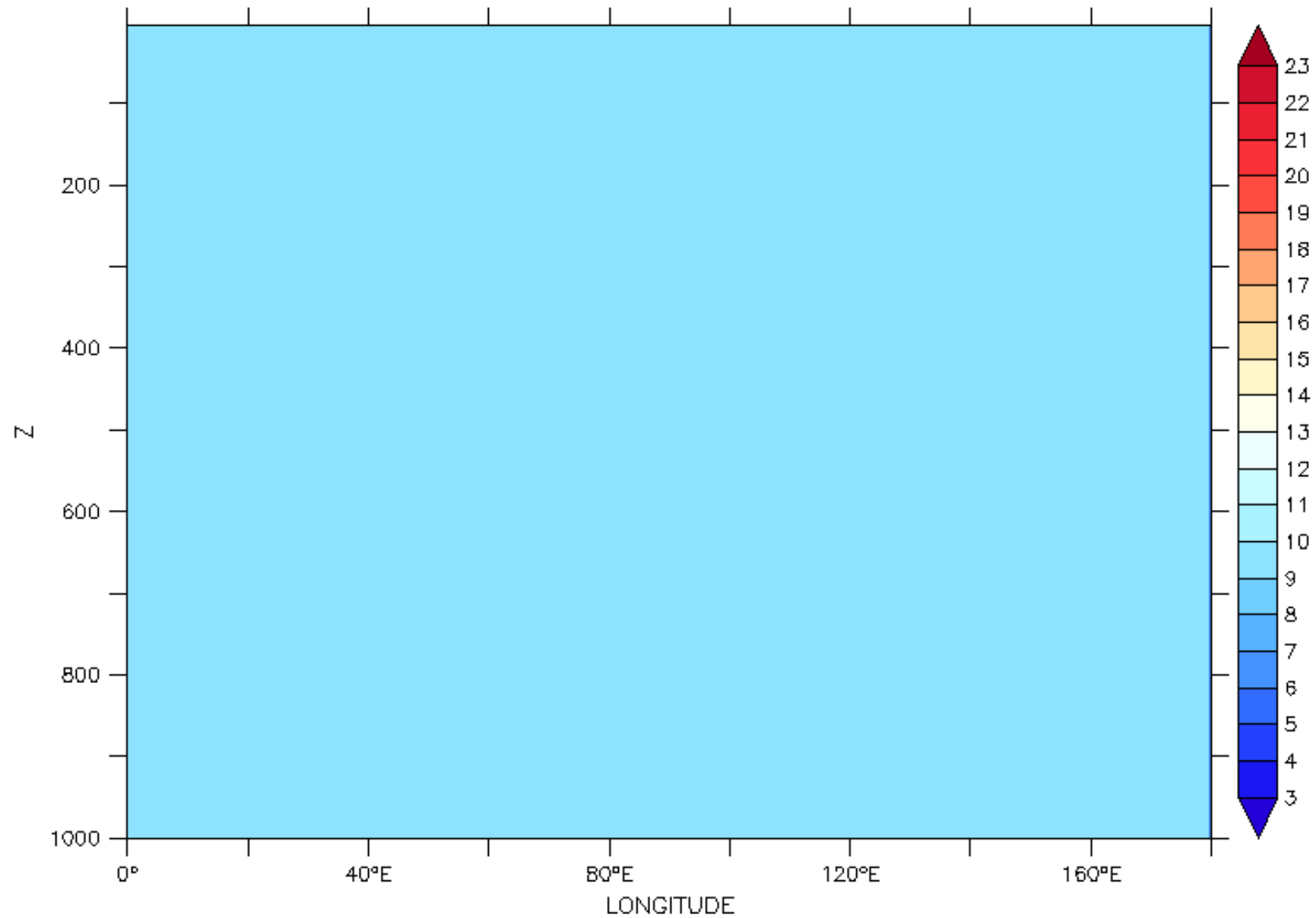
TIME : 07-MAR-1934 06:35 360 DATA SET: bx025\_TScst\_5d\_00010101\_00020520\_grid\_T



TScst-temp-T between 1S and 1N at 1 timestep

LATITUDE : 1S to 1N (averaged)

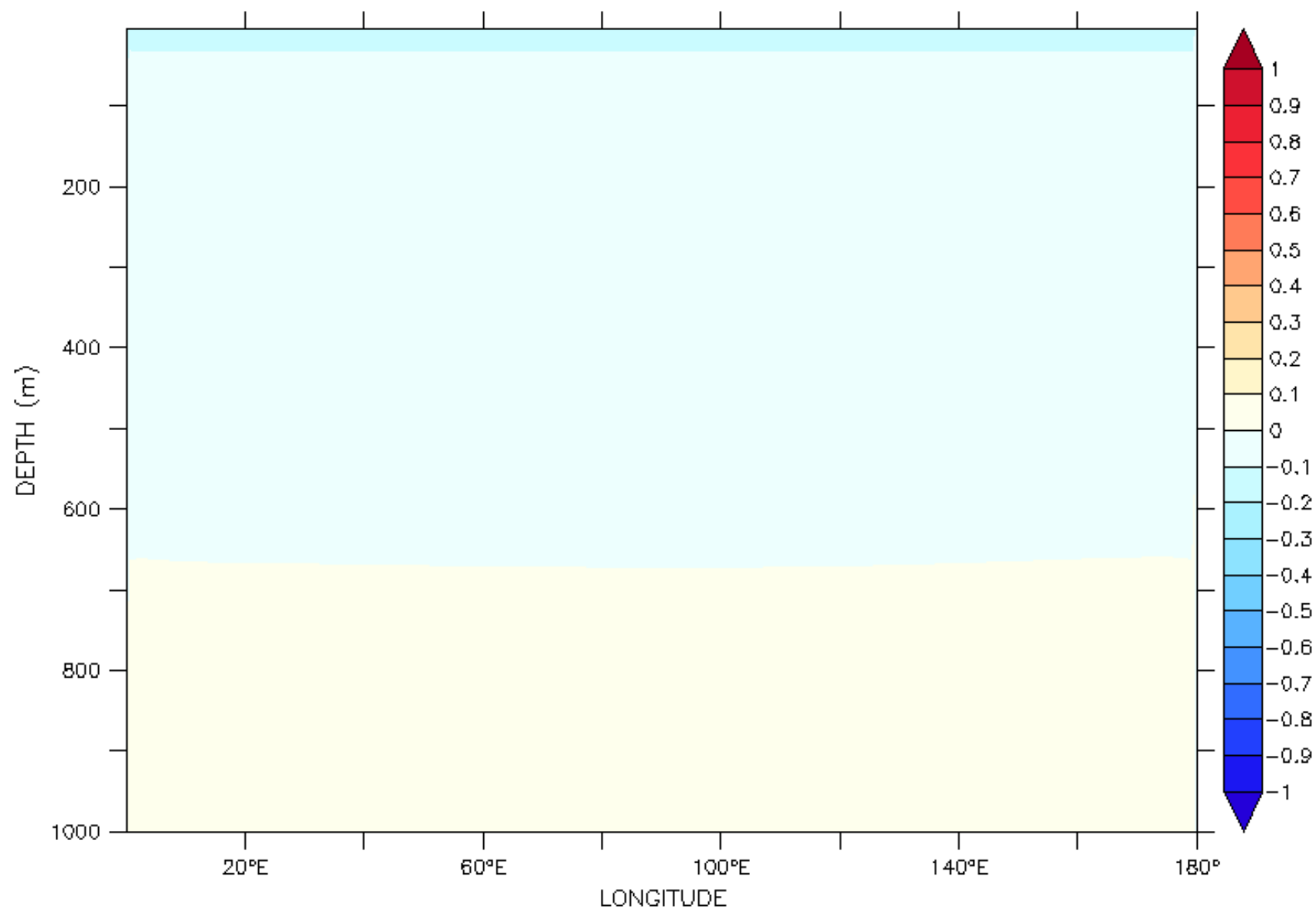
TIME : 22-JUL-1935 06:35 360\_DAYS SET: bx025\_TScst\_5d\_00010101\_00020520\_grid\_T



TScst-temp-T between 1S and 1N after 500 days N

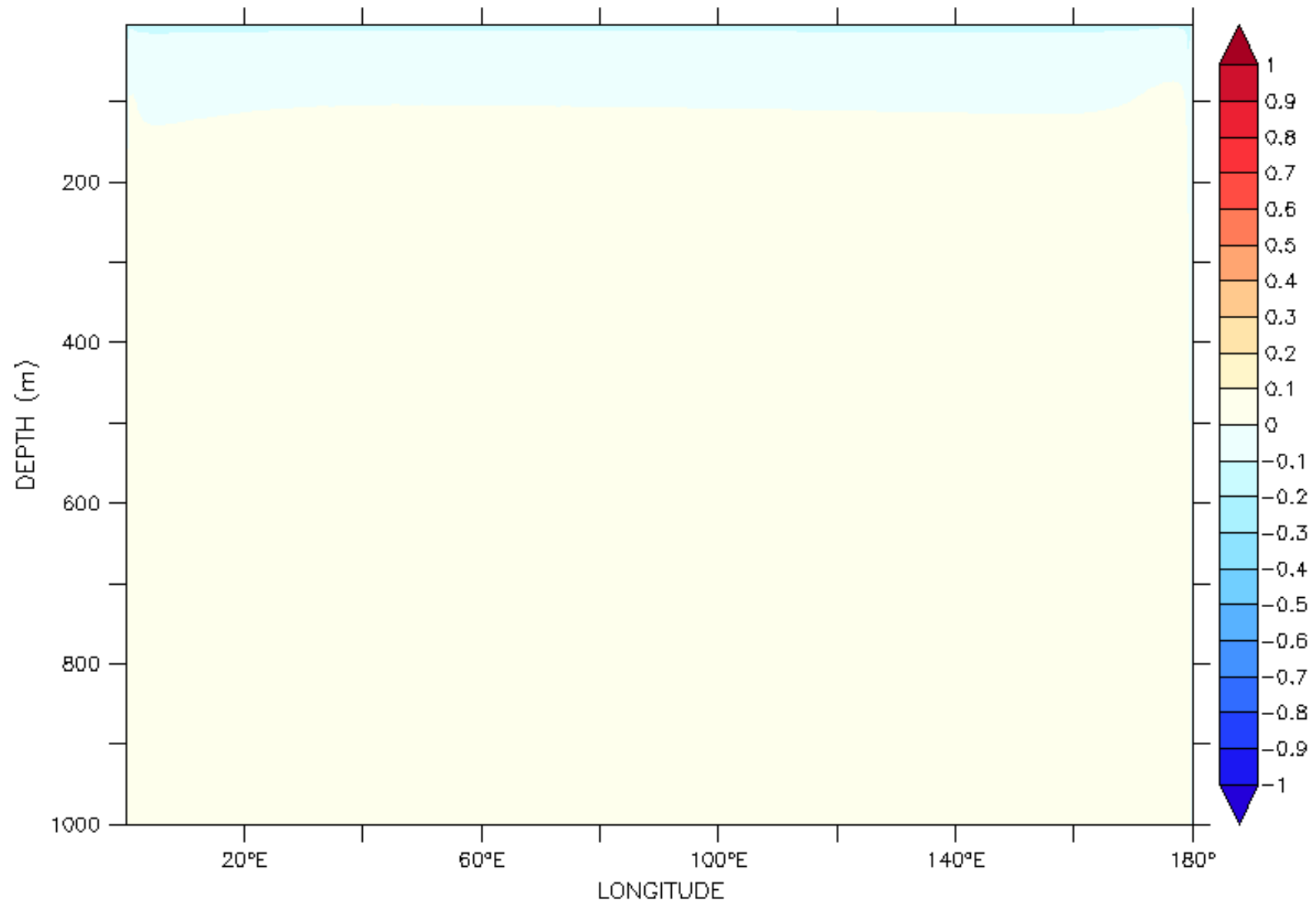
LATITUDE : 1S to 1N (averaged)

TIME : 07-MAR-1934 06:35 360 DATA SET: bx025\_TScst\_5d\_00010101\_00020520\_grid\_U



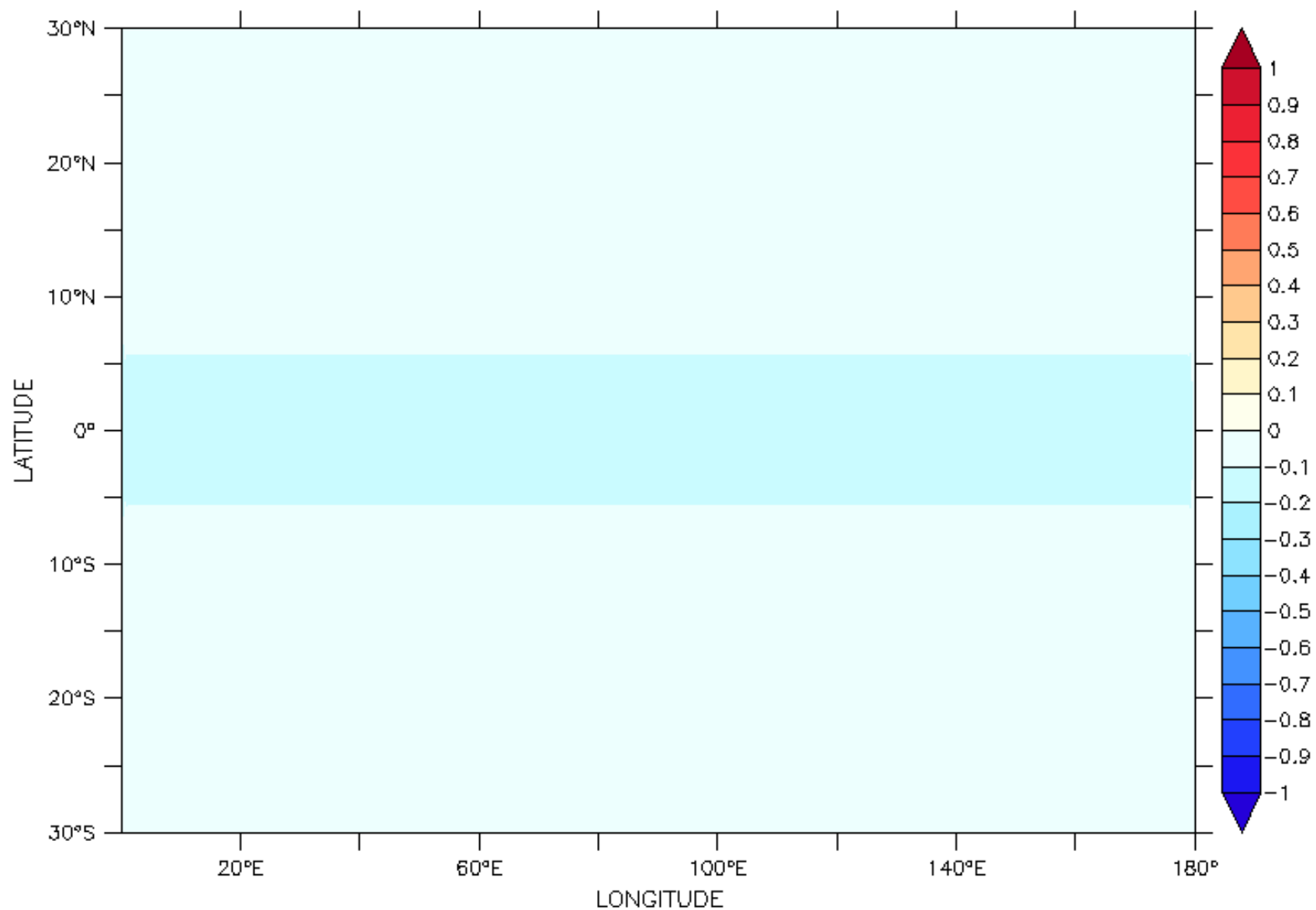
TScst-vel-U prof between 1S and 1N at 1 timestep

LATITUDE : 1S to 1N (averaged)  
TIME : 22-JUL-1935 06:35 360 DAY SET: bx025\_TScst\_5d\_00010101\_00020520\_grid\_U



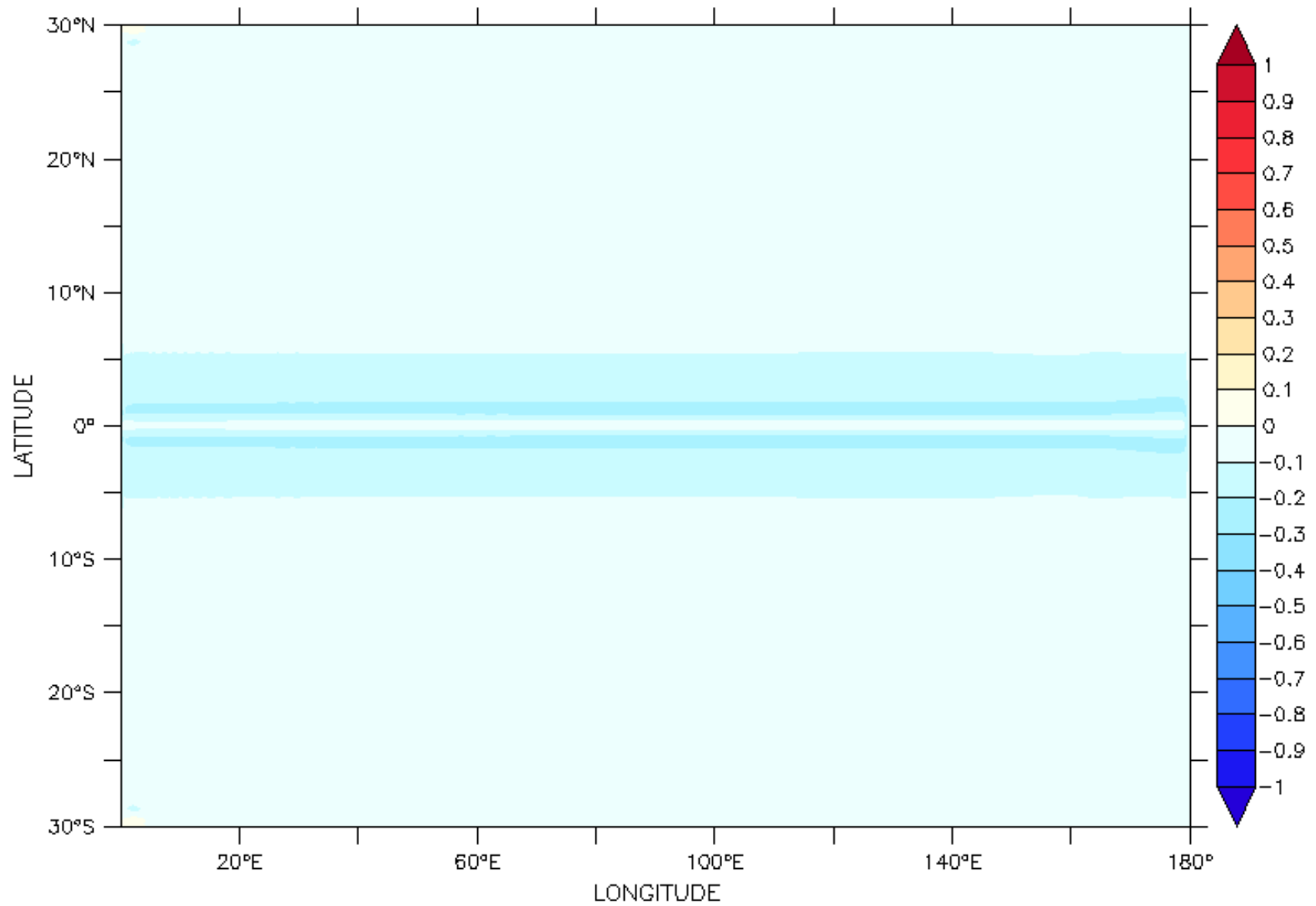
TScst-vel-U prof between 1S and 1N after 500 days

DEPTH (m) : 5  
TIME : 07-MAR-1934 06:35 360 DATA SET: bx025\_TScst\_5d\_00010101\_00020520\_grid\_U



TScst-vel-U SURFACE at 1 timestep

DEPTH (m) : 5  
TIME : 22-JUL-1935 06:35 360 DAY SET: bx025\_TScst\_5d\_00010101\_00020520\_grid\_U



TScst-vel-U SURFACE after 500 days