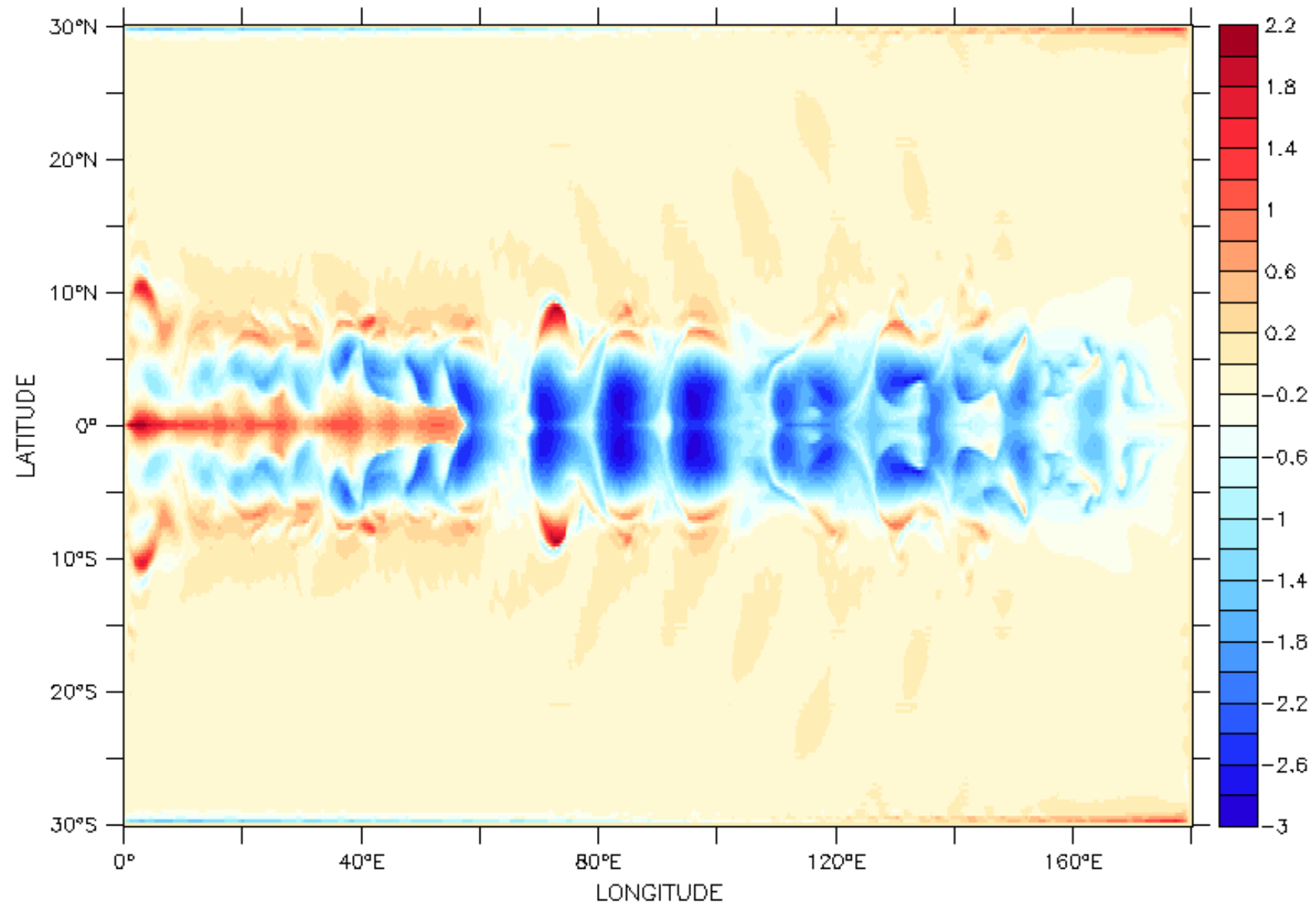
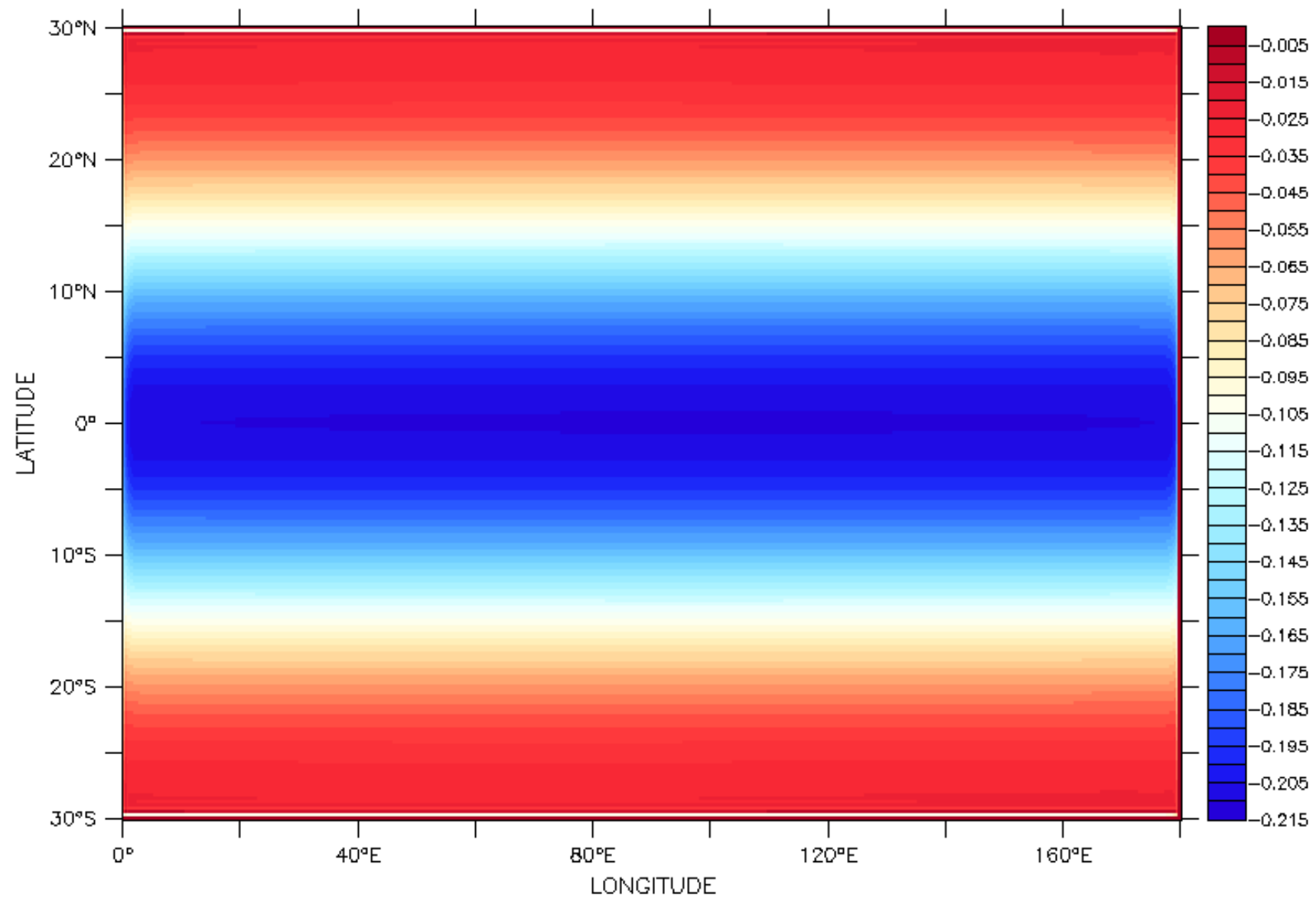


DEPTH (m) : 5
TIME : 14-JUN-1934 06:35 360 DATA SET: bx025_tprof_1d_00010101_00020520_grid_U



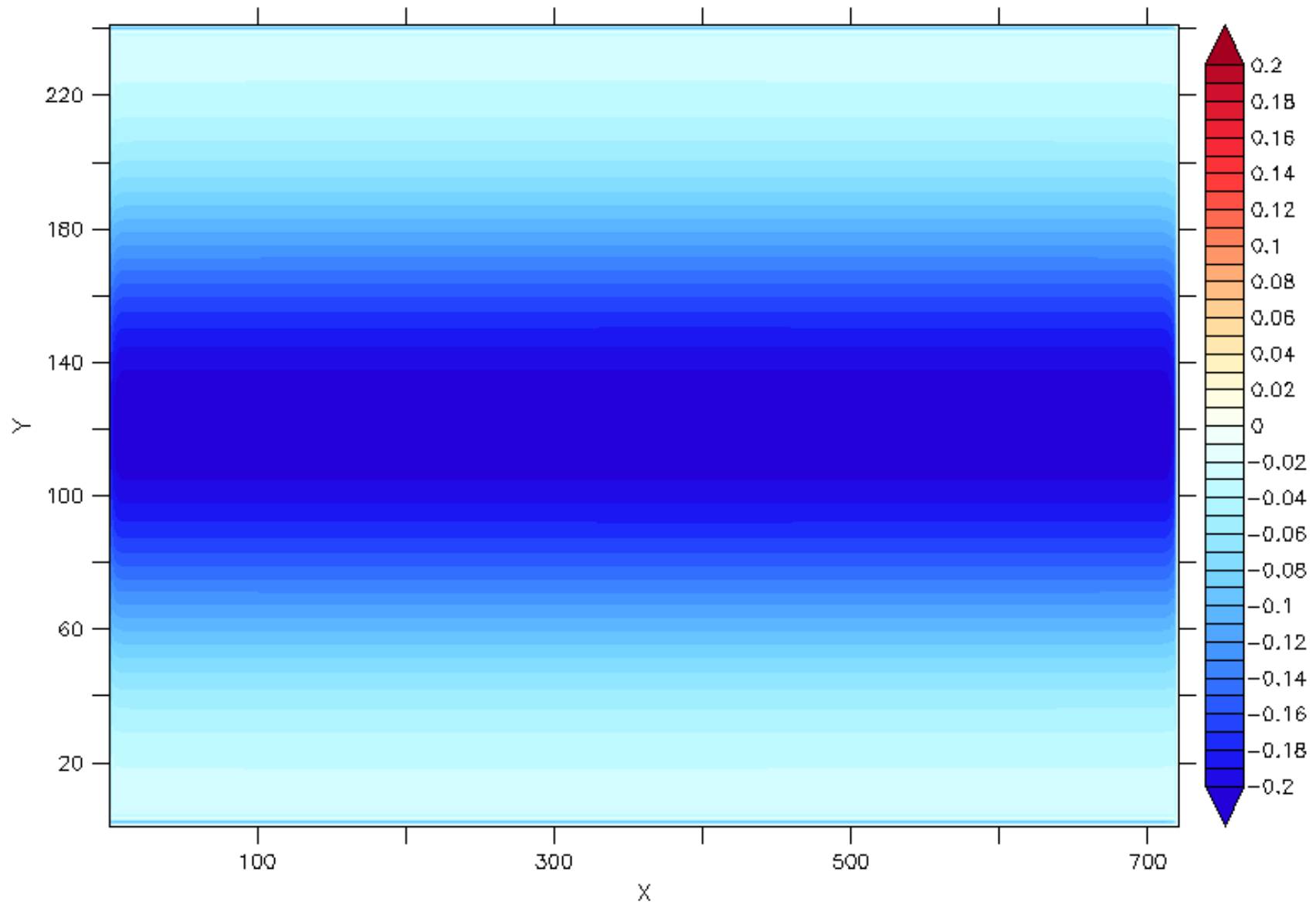
vel-U between 1south 1 north after 500 days

DEPTH (m) : 5
TIME : 05-MAR-1934 06:35 360 DATA SET: bx025_tprof_1d_00010101_00020520_grid_U



vel-U between 1south 1 north at 1 timestep

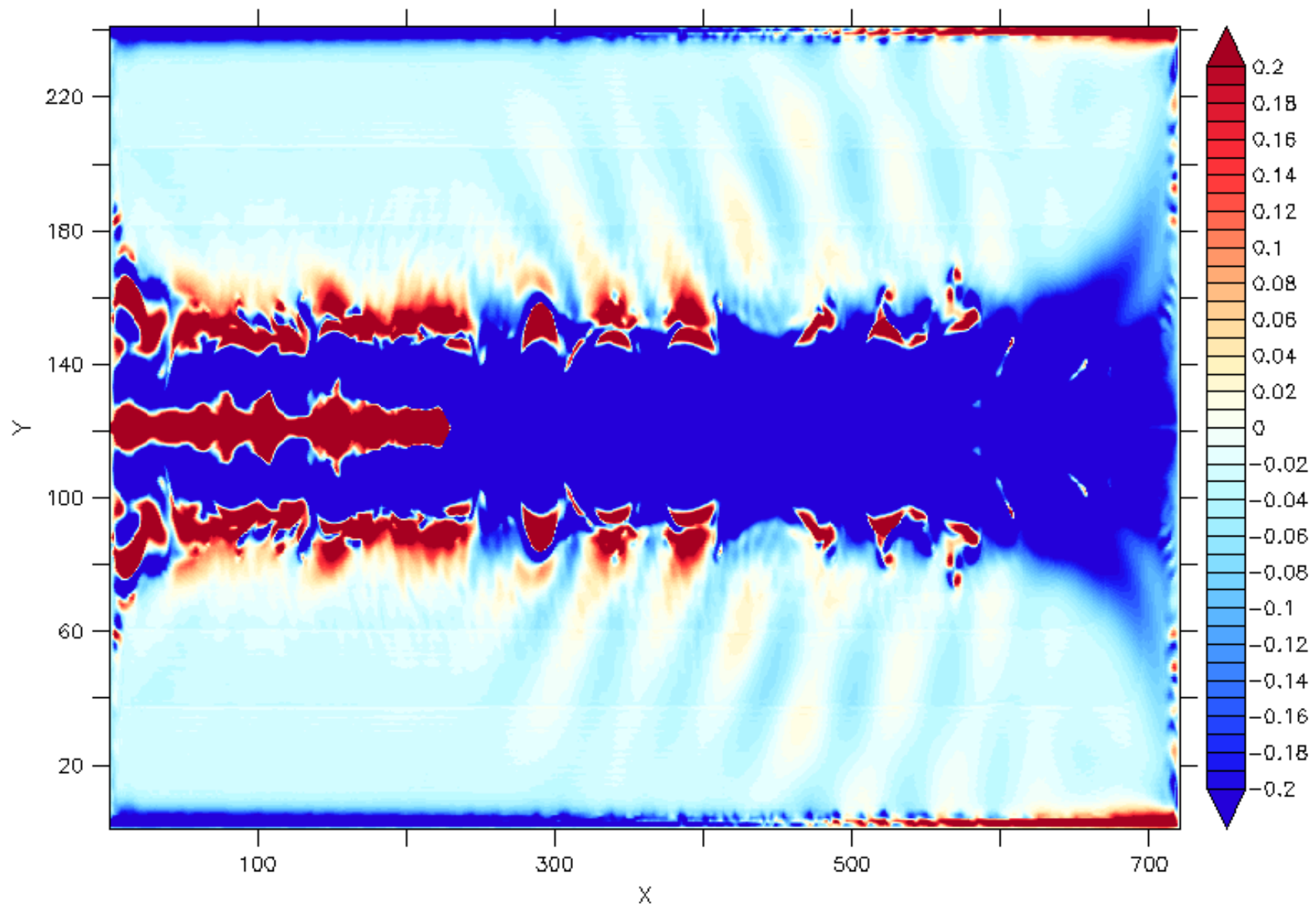
DEPTH (m) : 5
TIME : 05-MAR-1934 06:35 360 DATA SET: bx025_tprof_1d_00010101_00020520_grid_U



vel-U

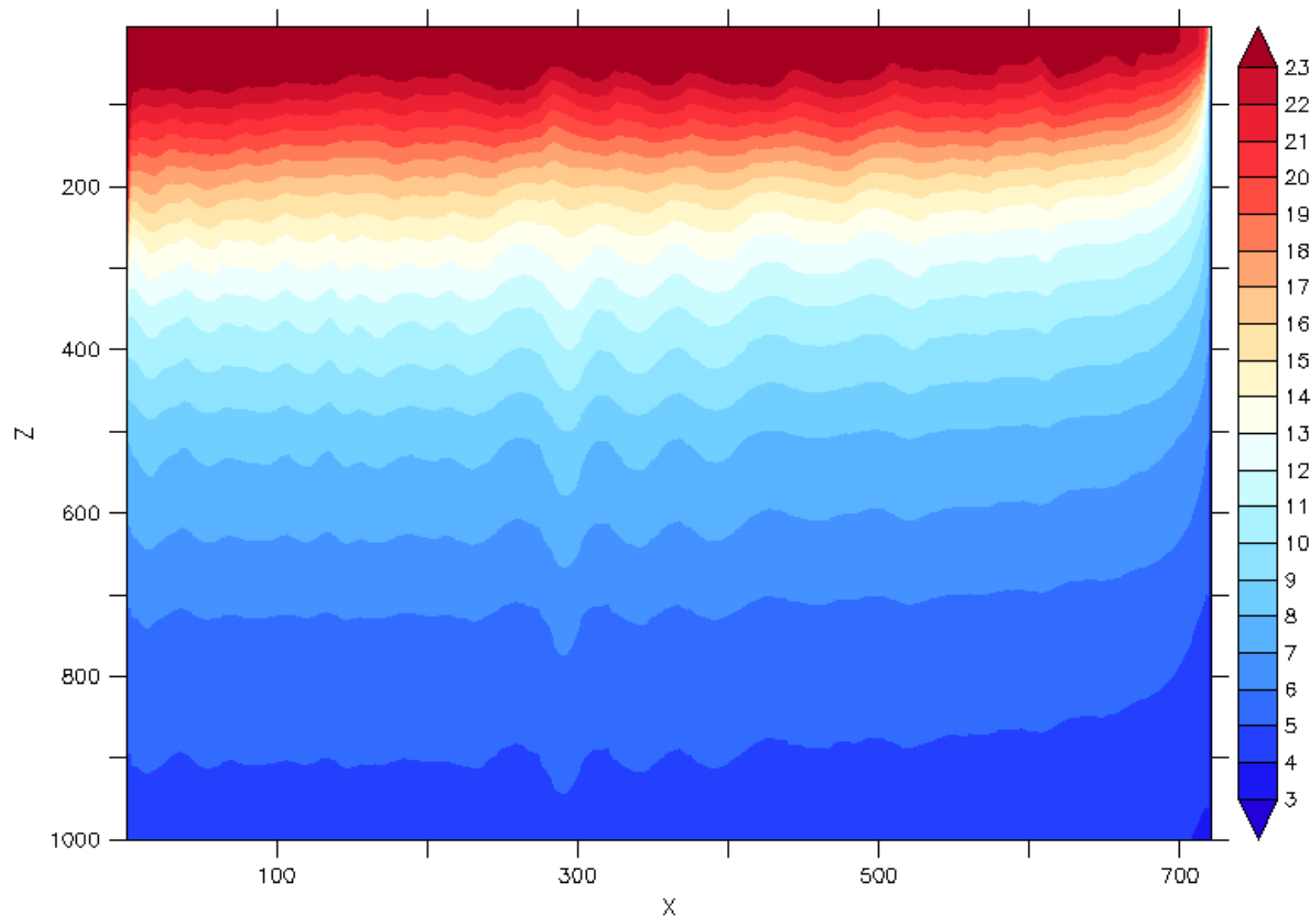


DEPTH (m) : 5
TIME : 14-JUN-1934 06:35 360 DATA SET: bx025_tprof_1d_00010101_00020520_grid_U



vel-U

Y : 0.5 to 241.5 (averaged)
TIME : 14-JUN-1934 06:35 360-DAY SET: bx025_tprof_1d_00010101_00020520_grid_T



temp-T