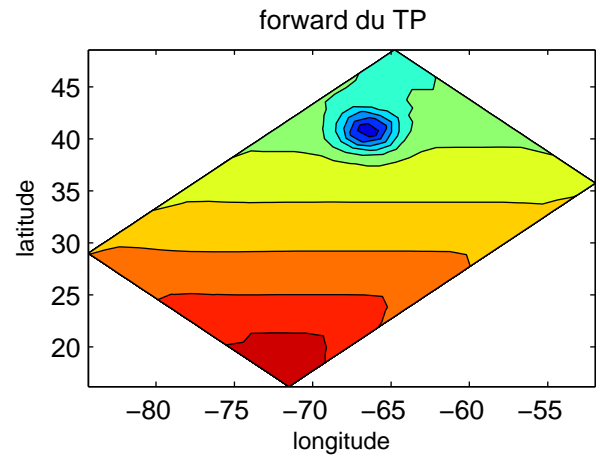
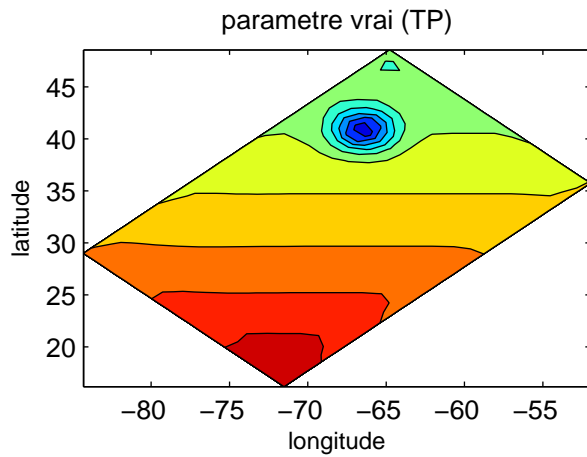
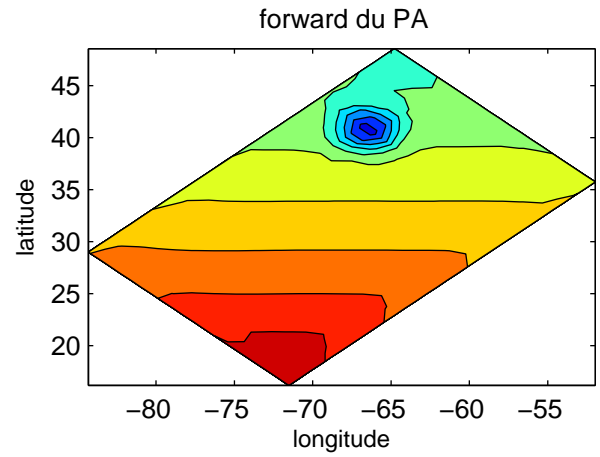
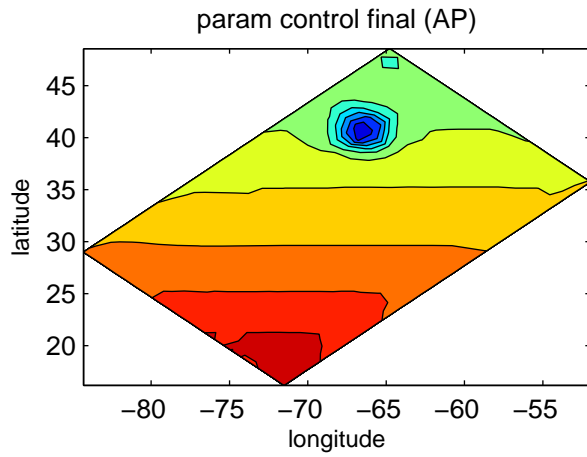
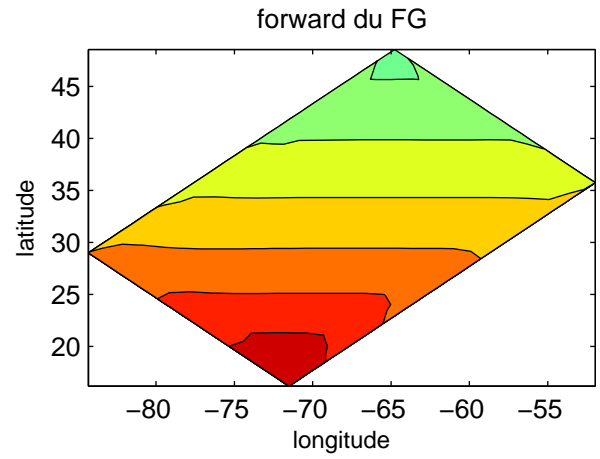
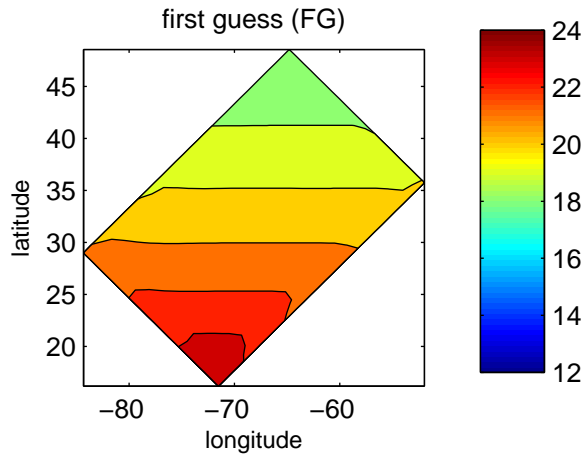
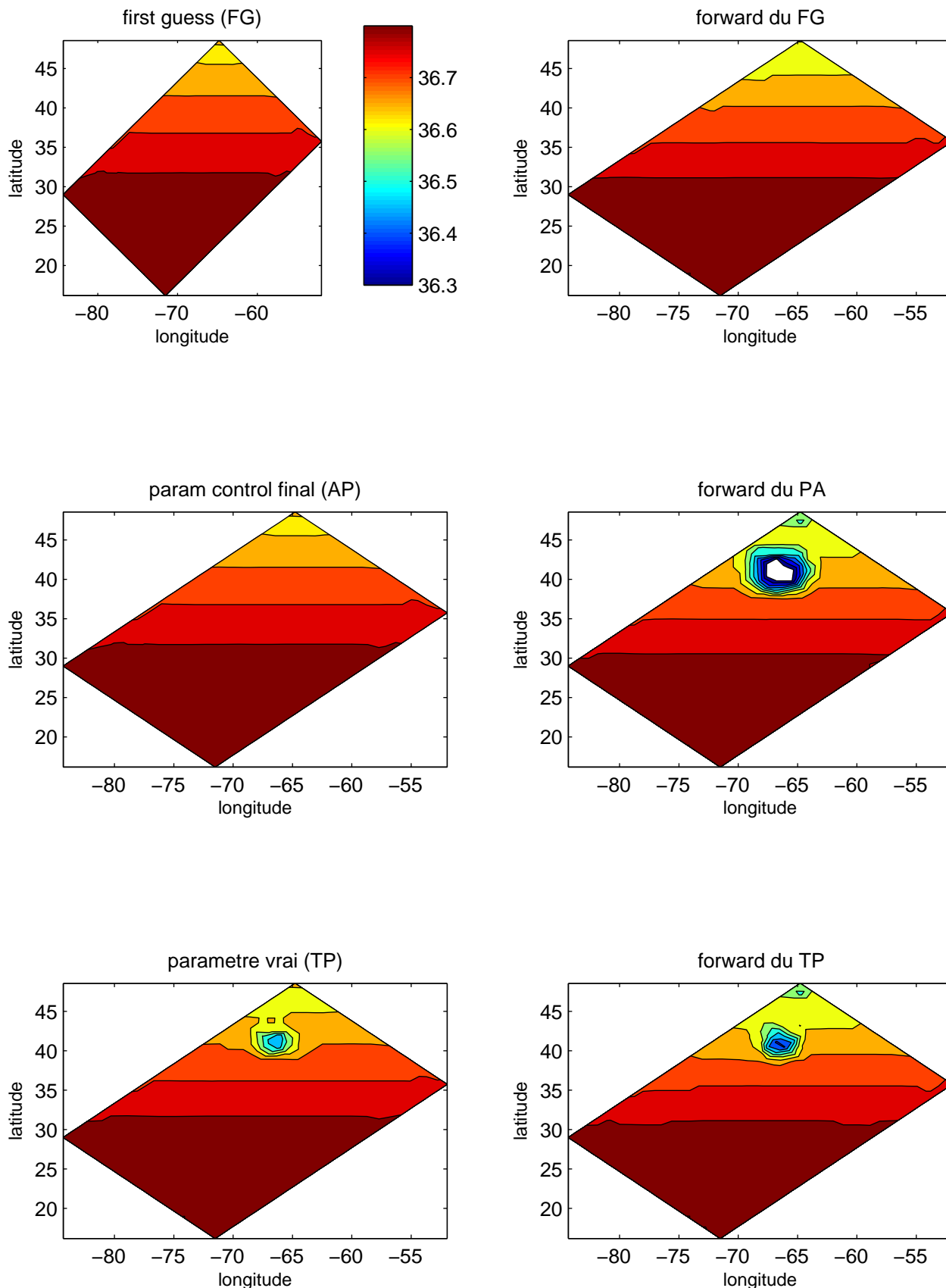


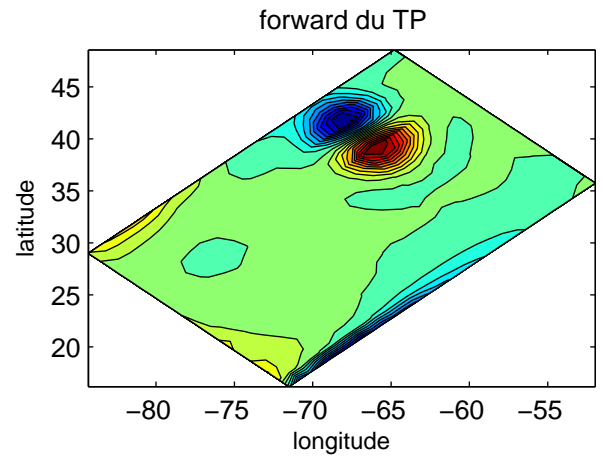
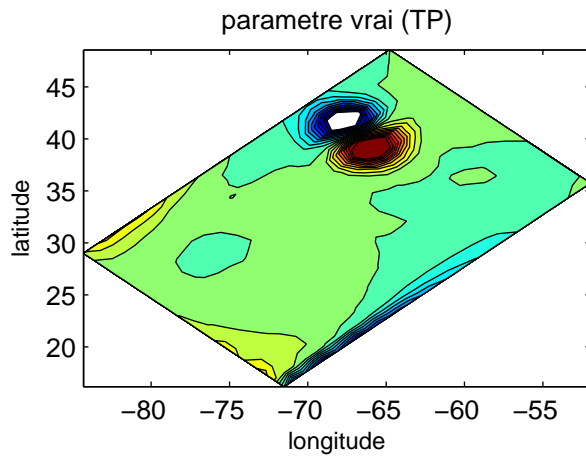
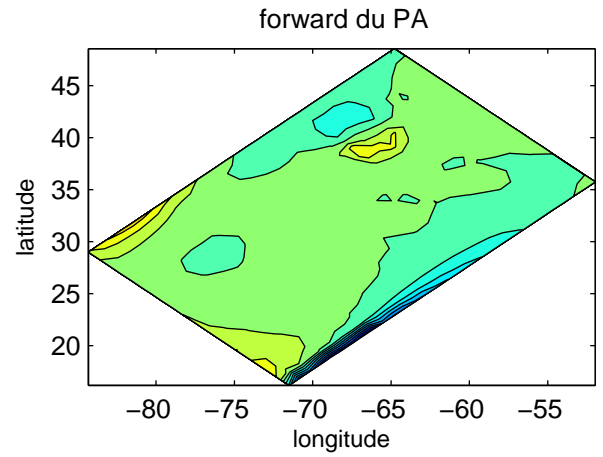
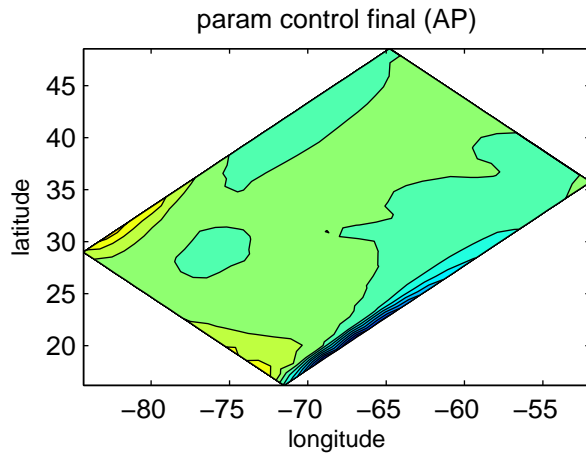
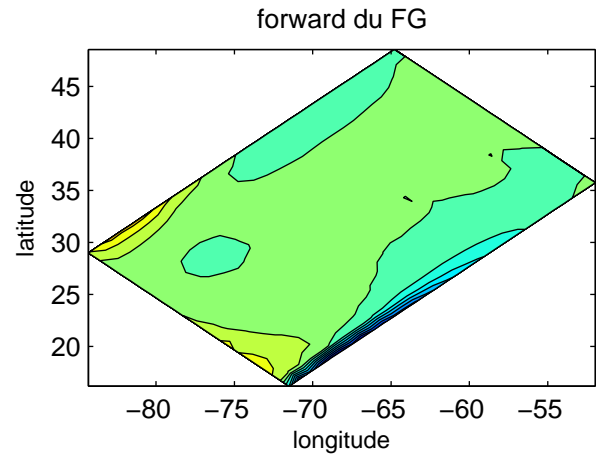
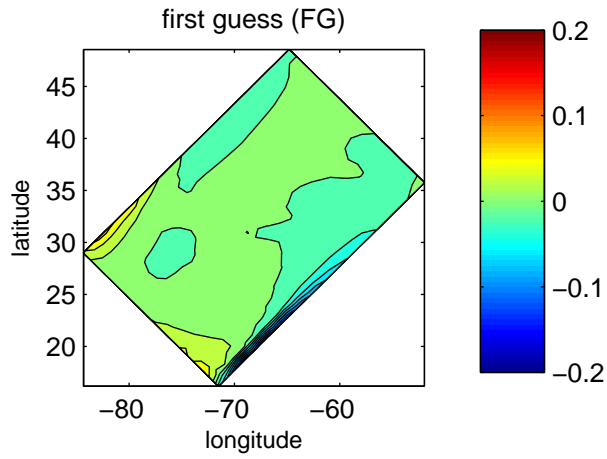
parametre t surface



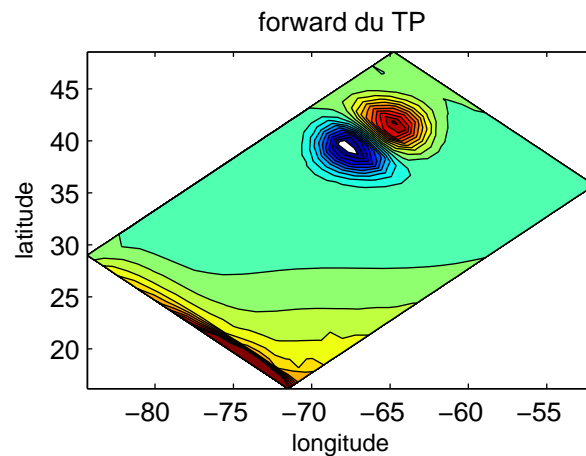
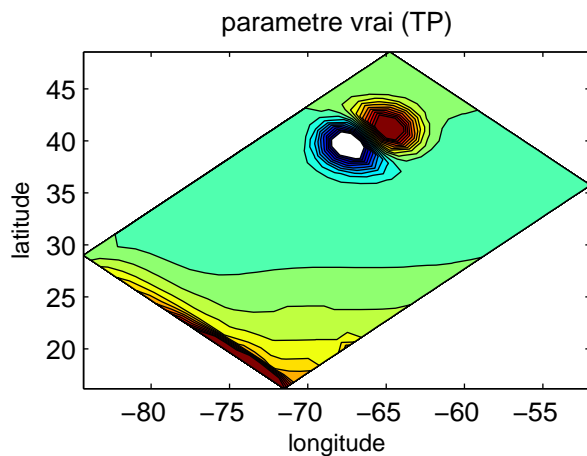
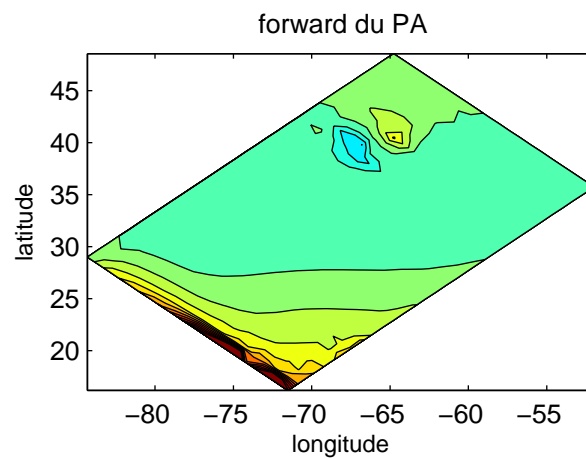
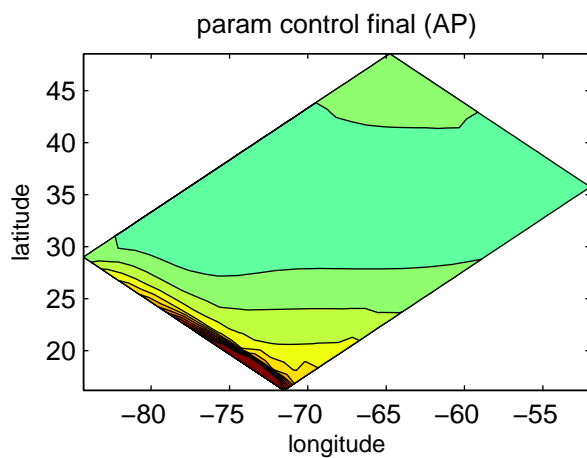
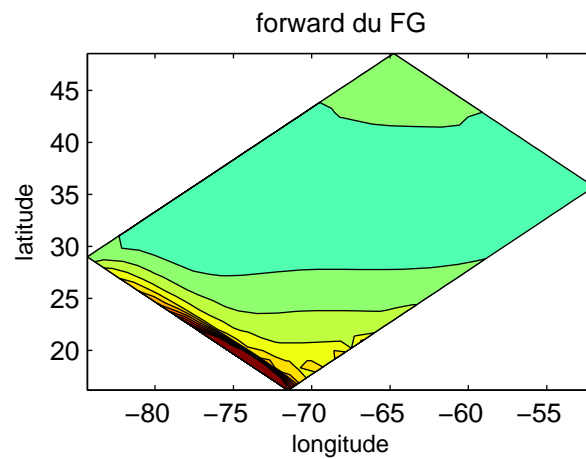
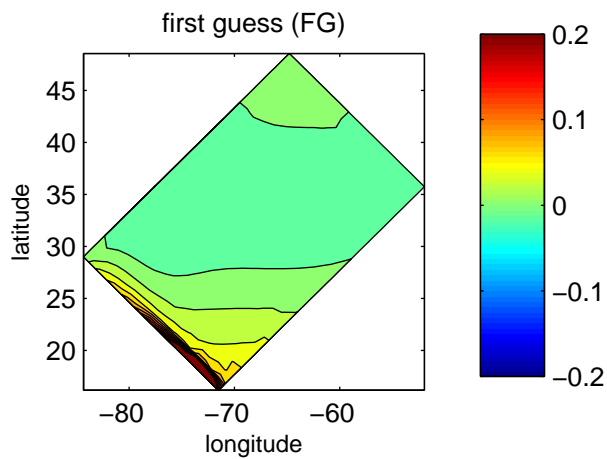
parametre s surface



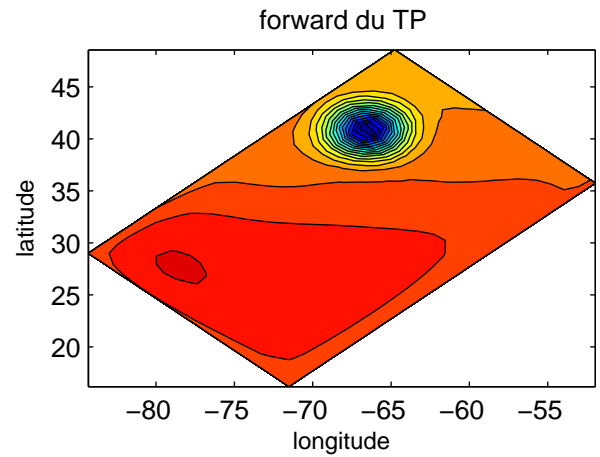
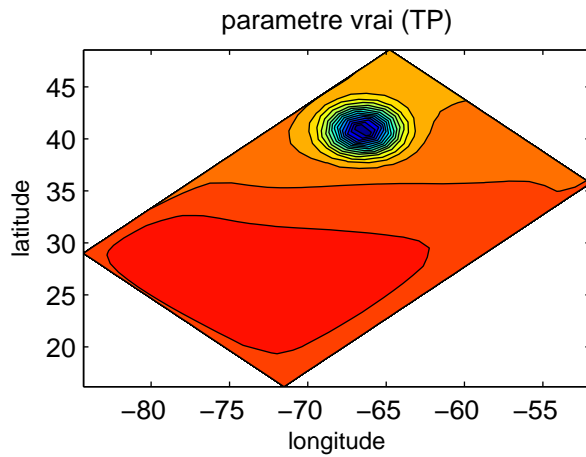
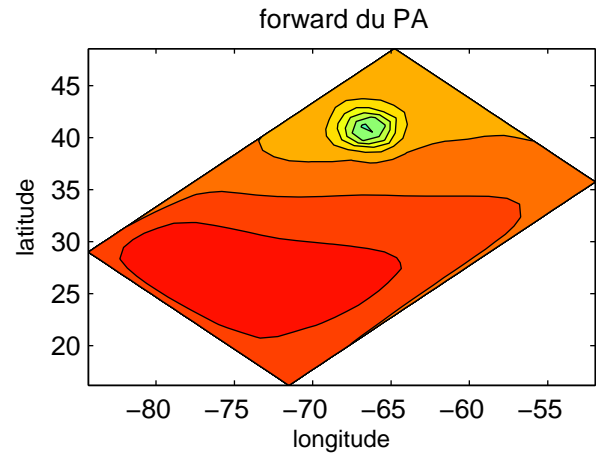
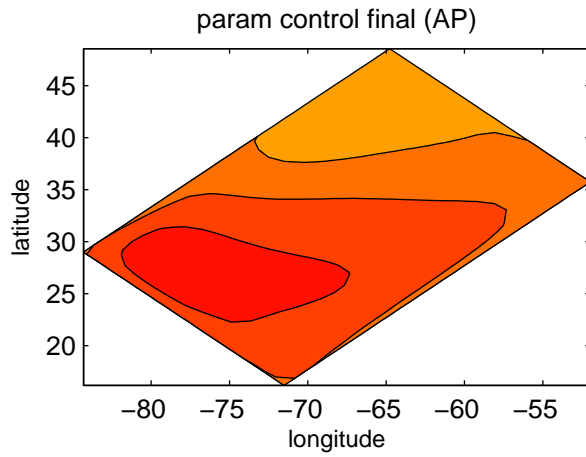
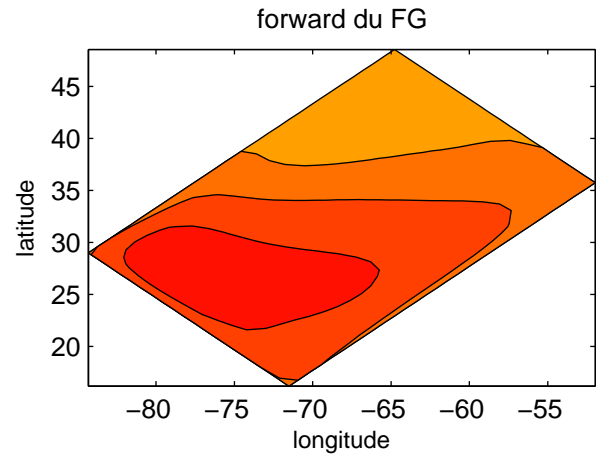
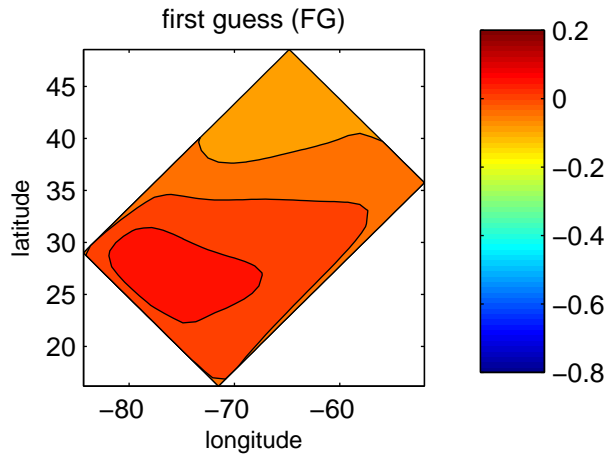
parametre u surface



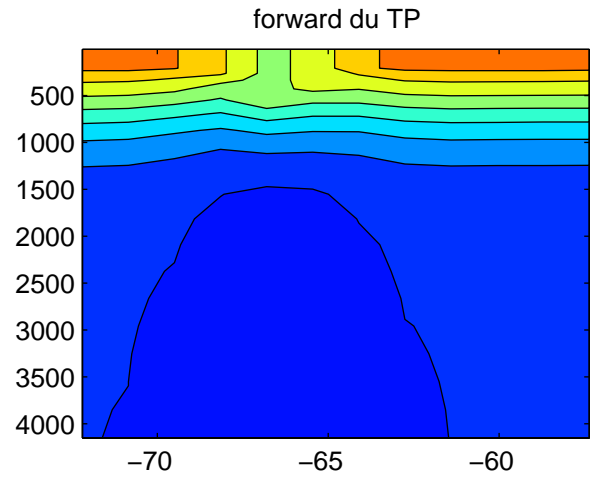
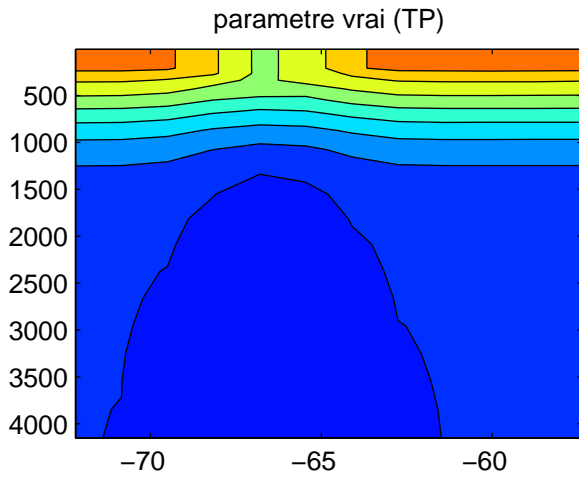
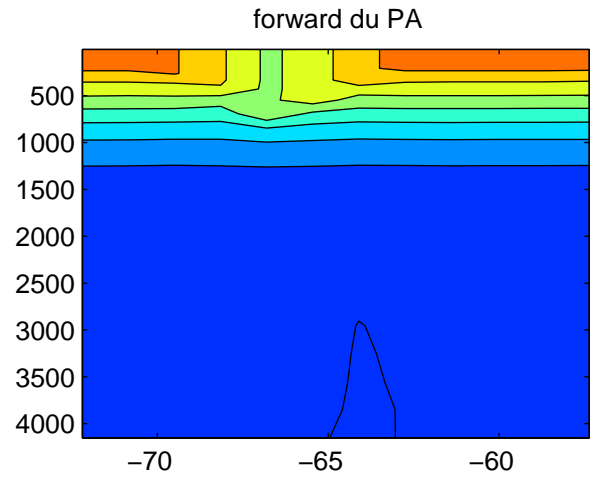
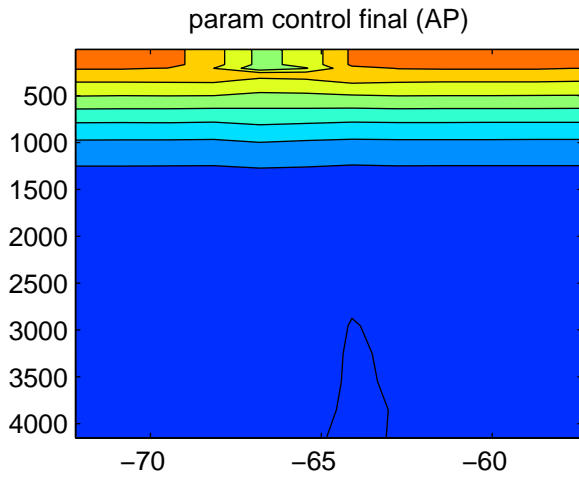
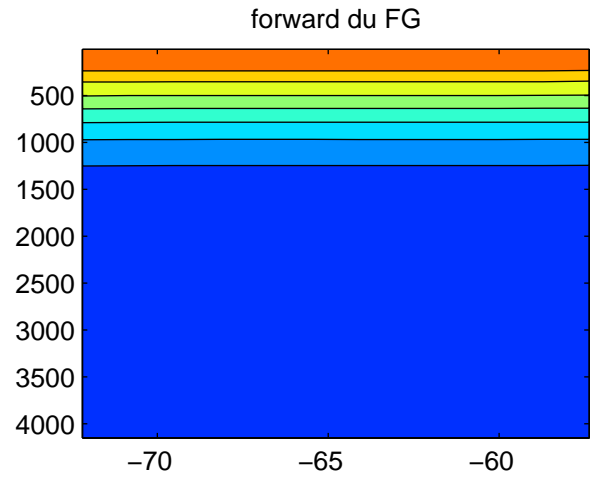
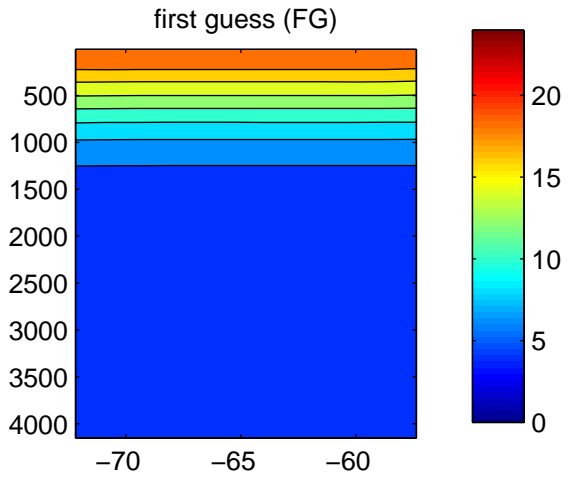
parametre v surface



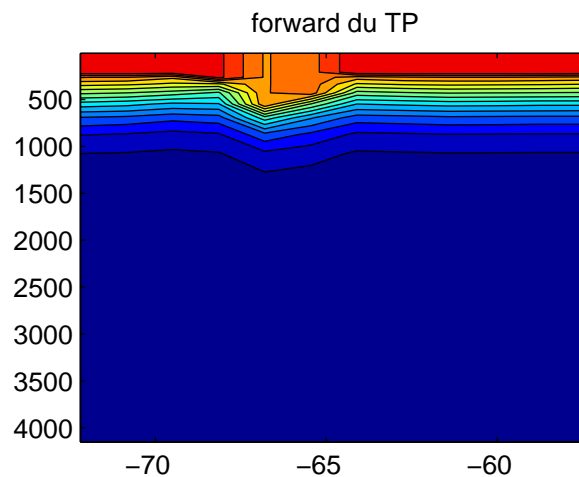
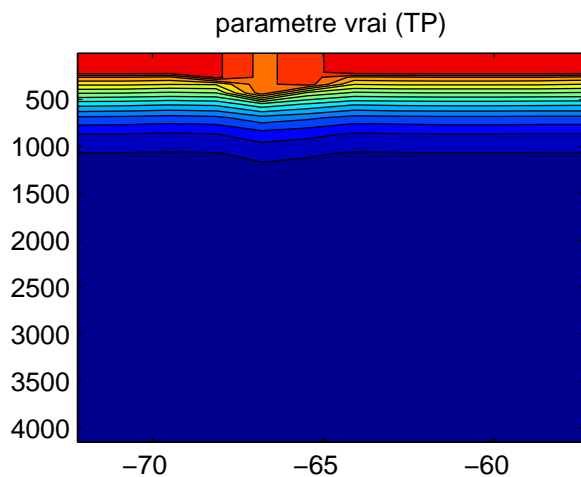
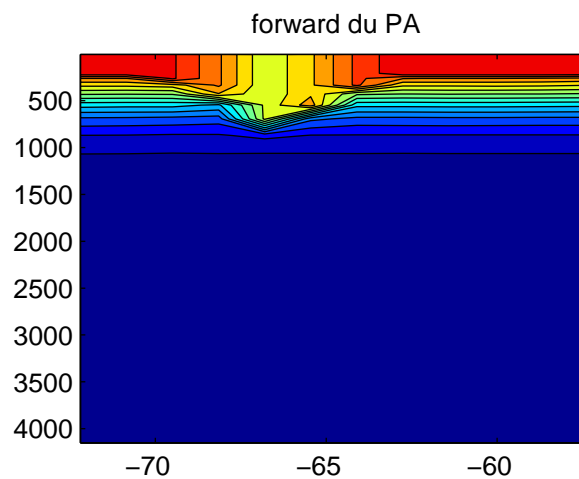
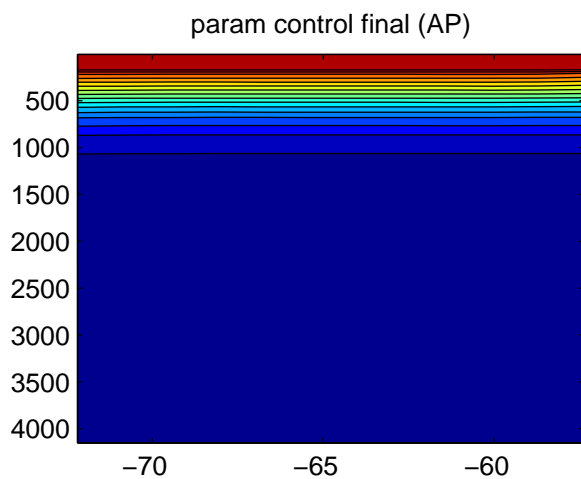
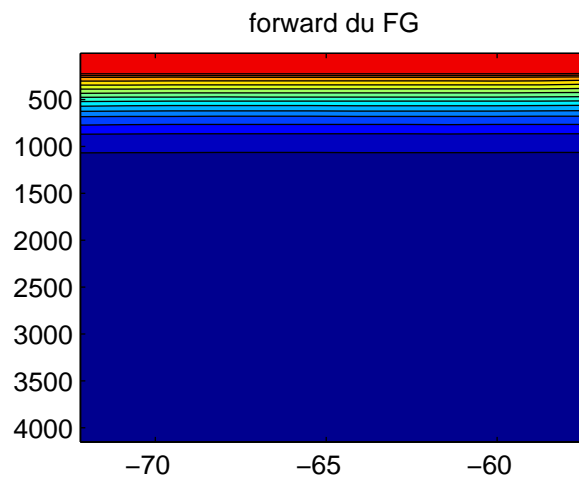
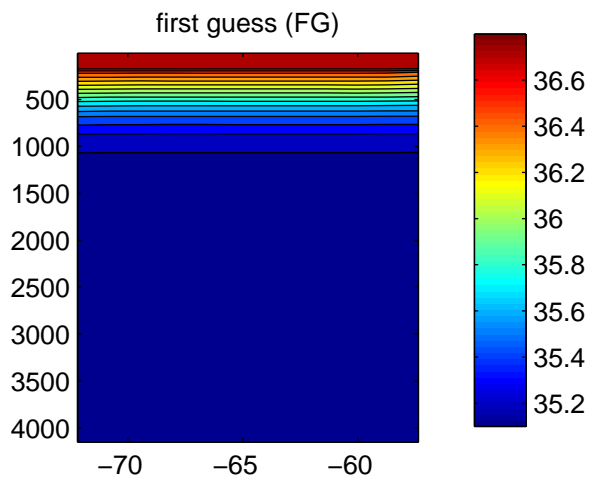
parametre ssh surface



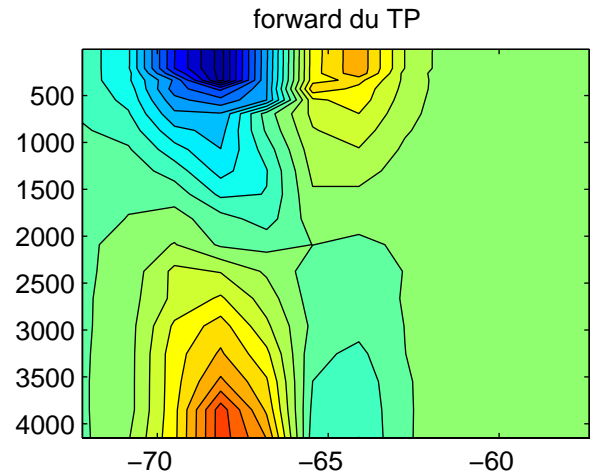
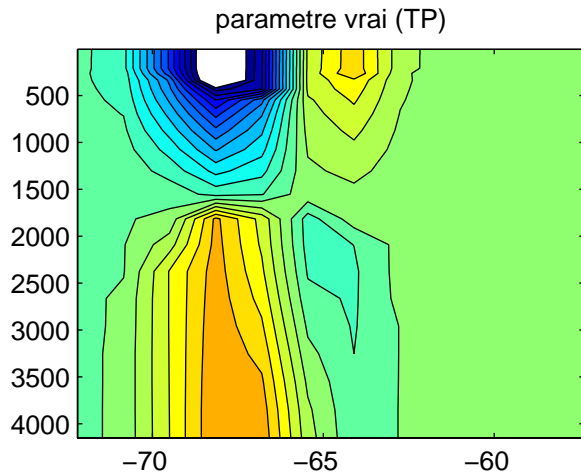
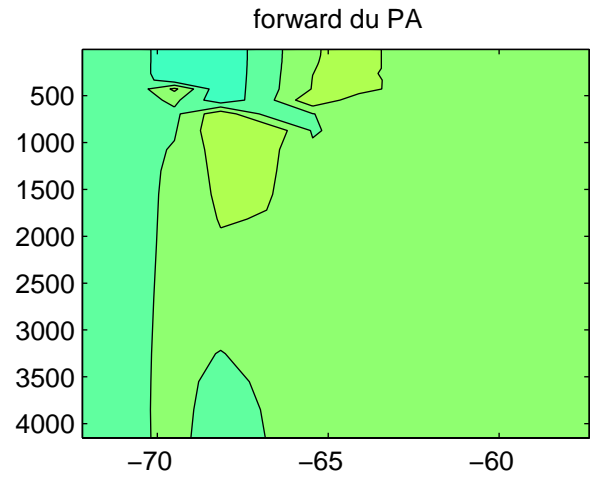
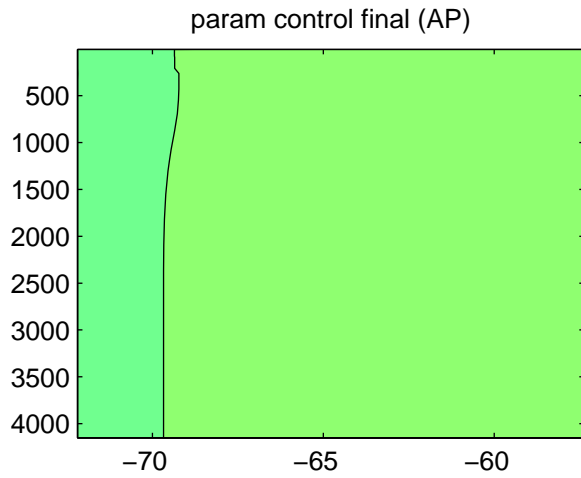
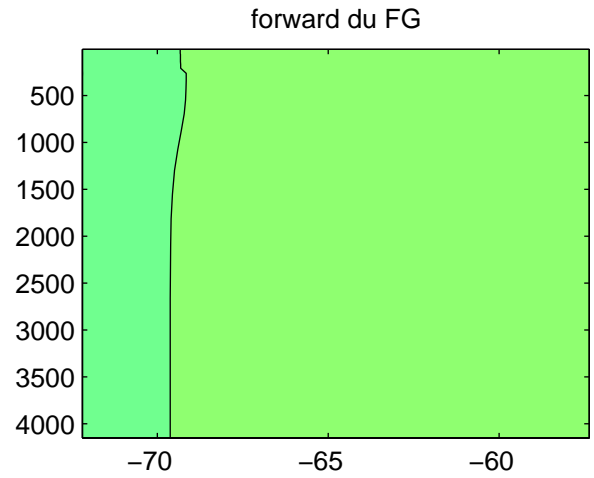
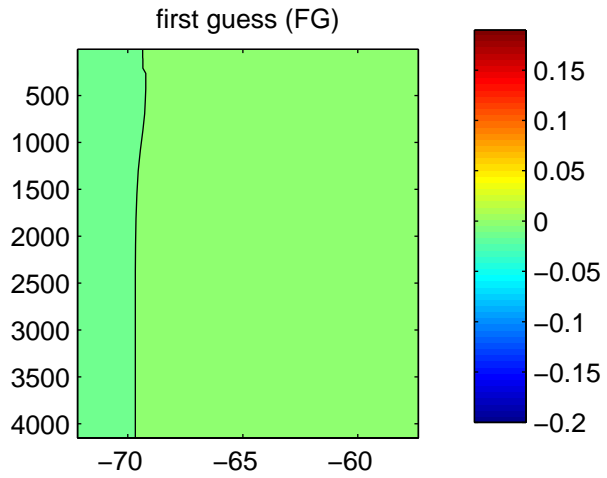
parametre t lat=40



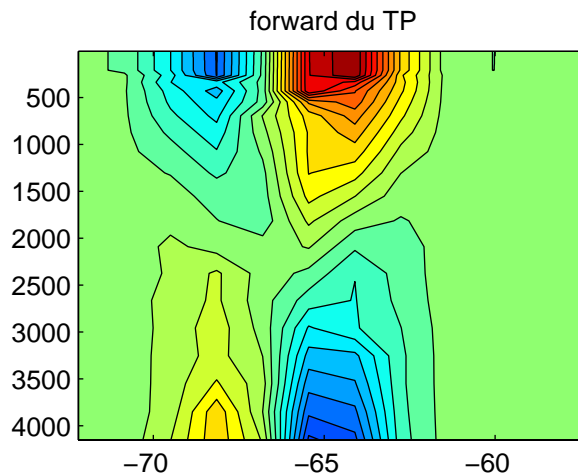
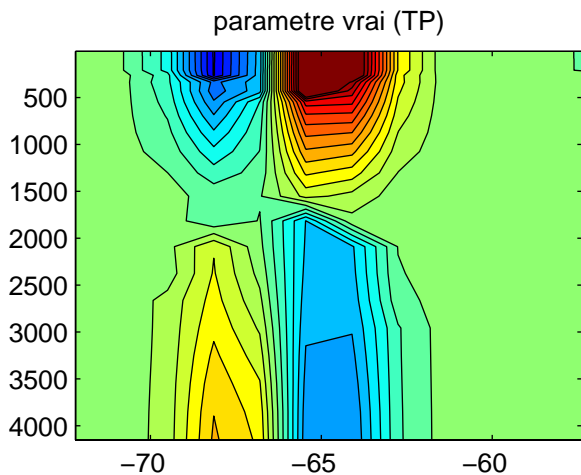
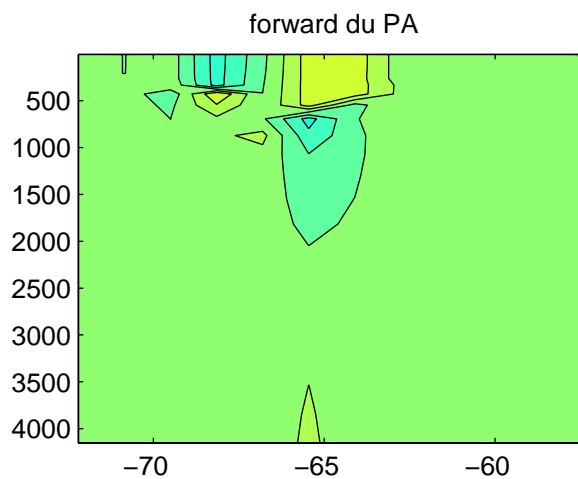
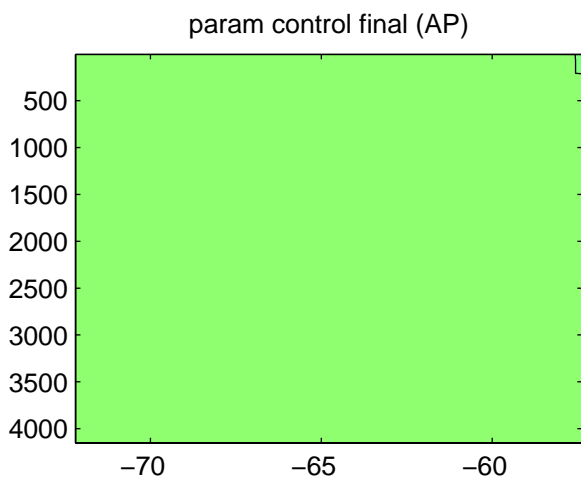
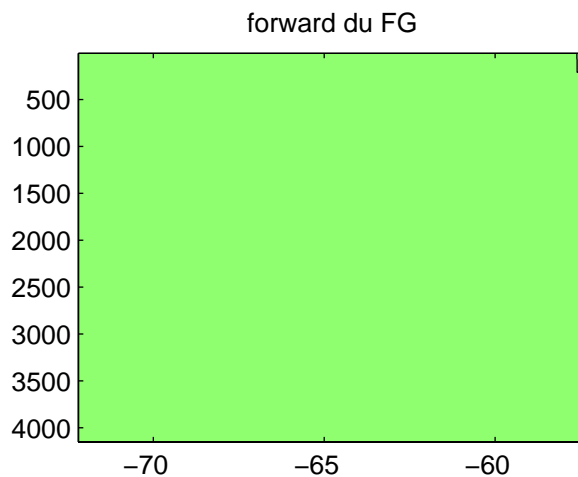
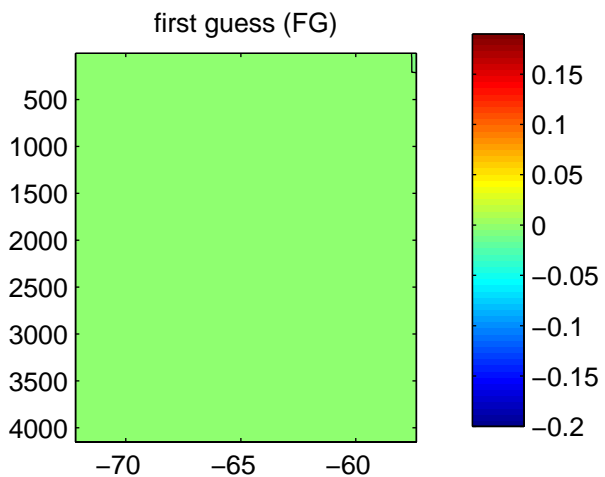
parametre s lat=40




parametre u lat=40



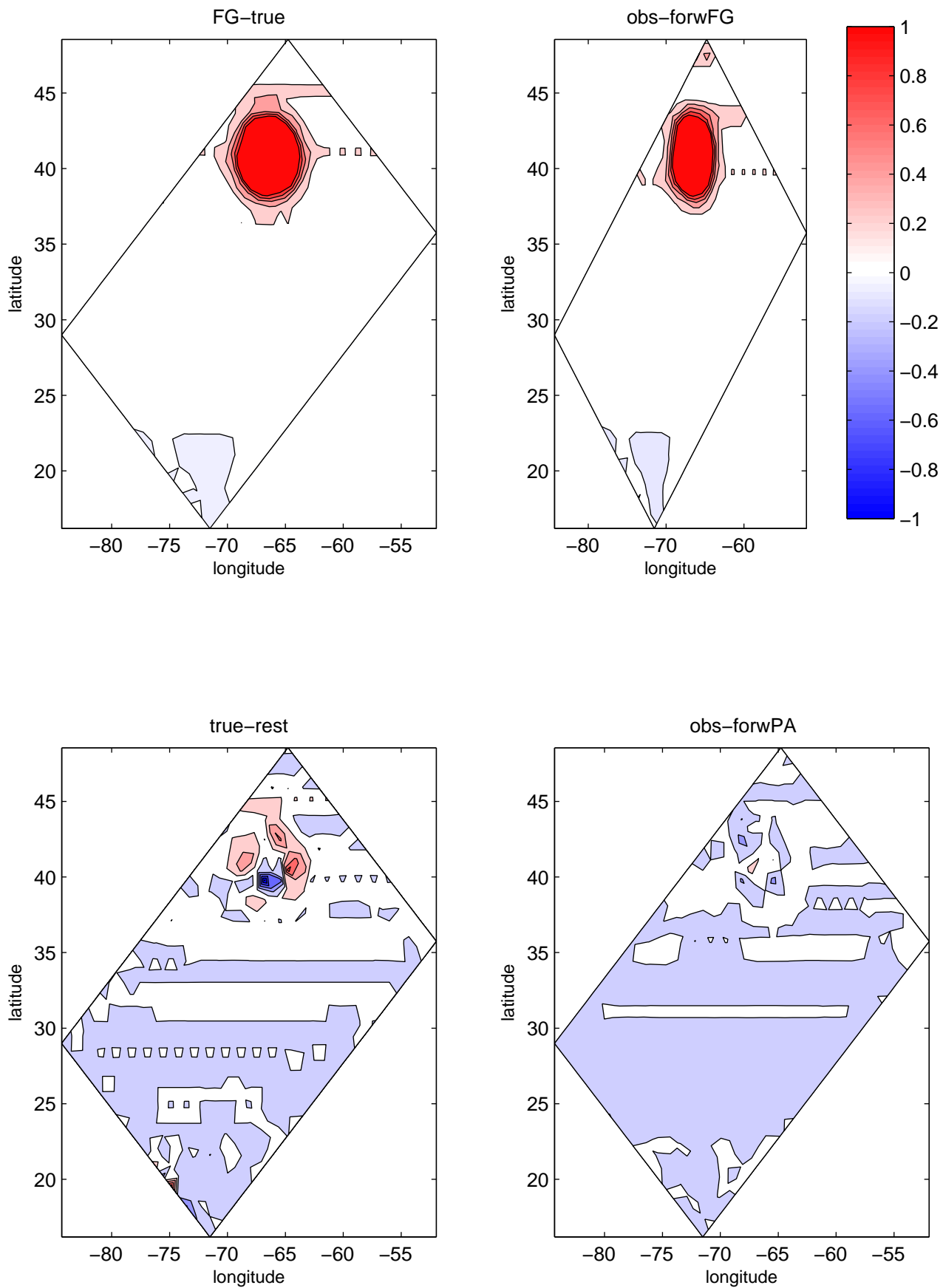
parametre v lat=40



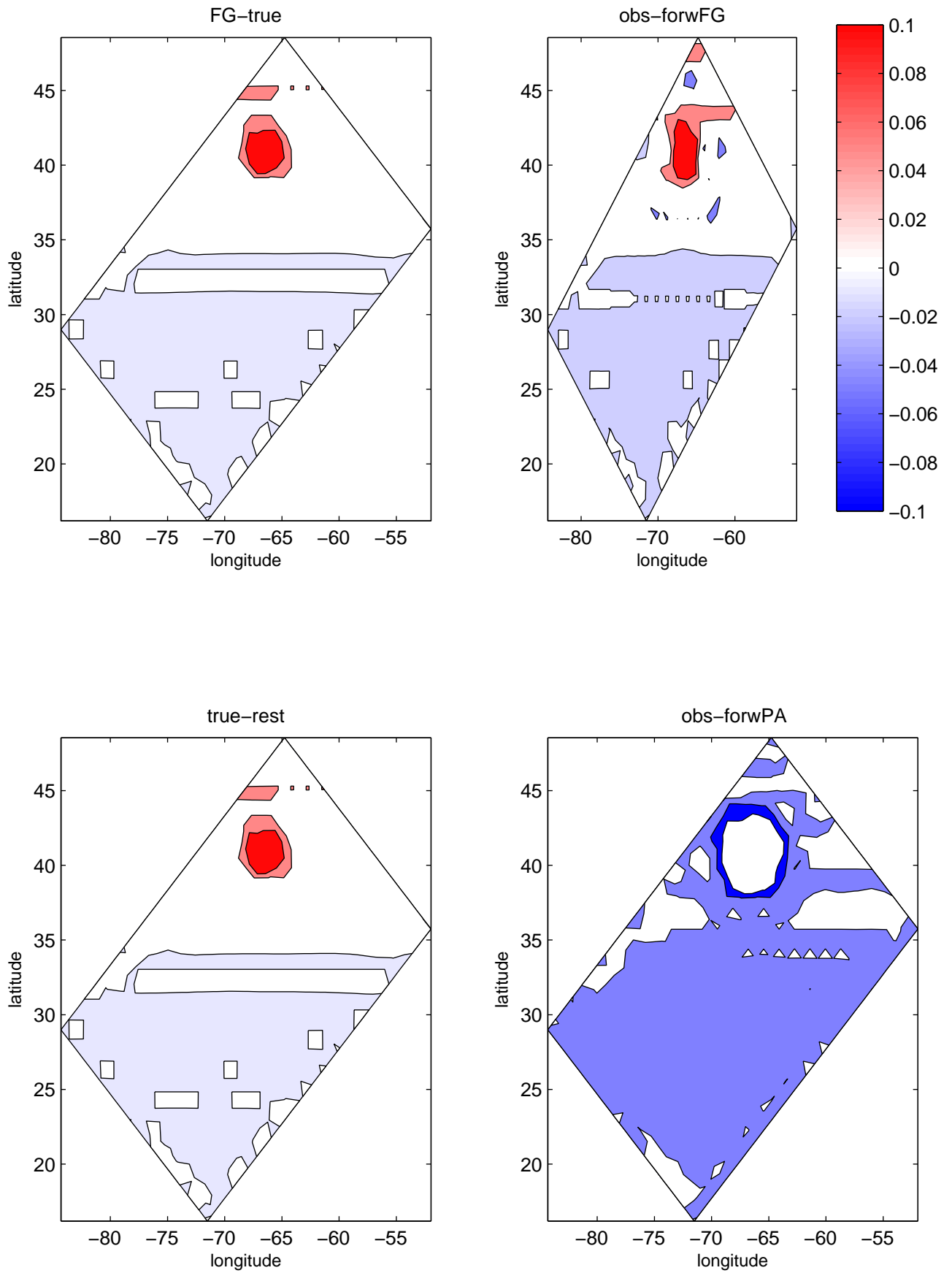
parametre ssh lat=40



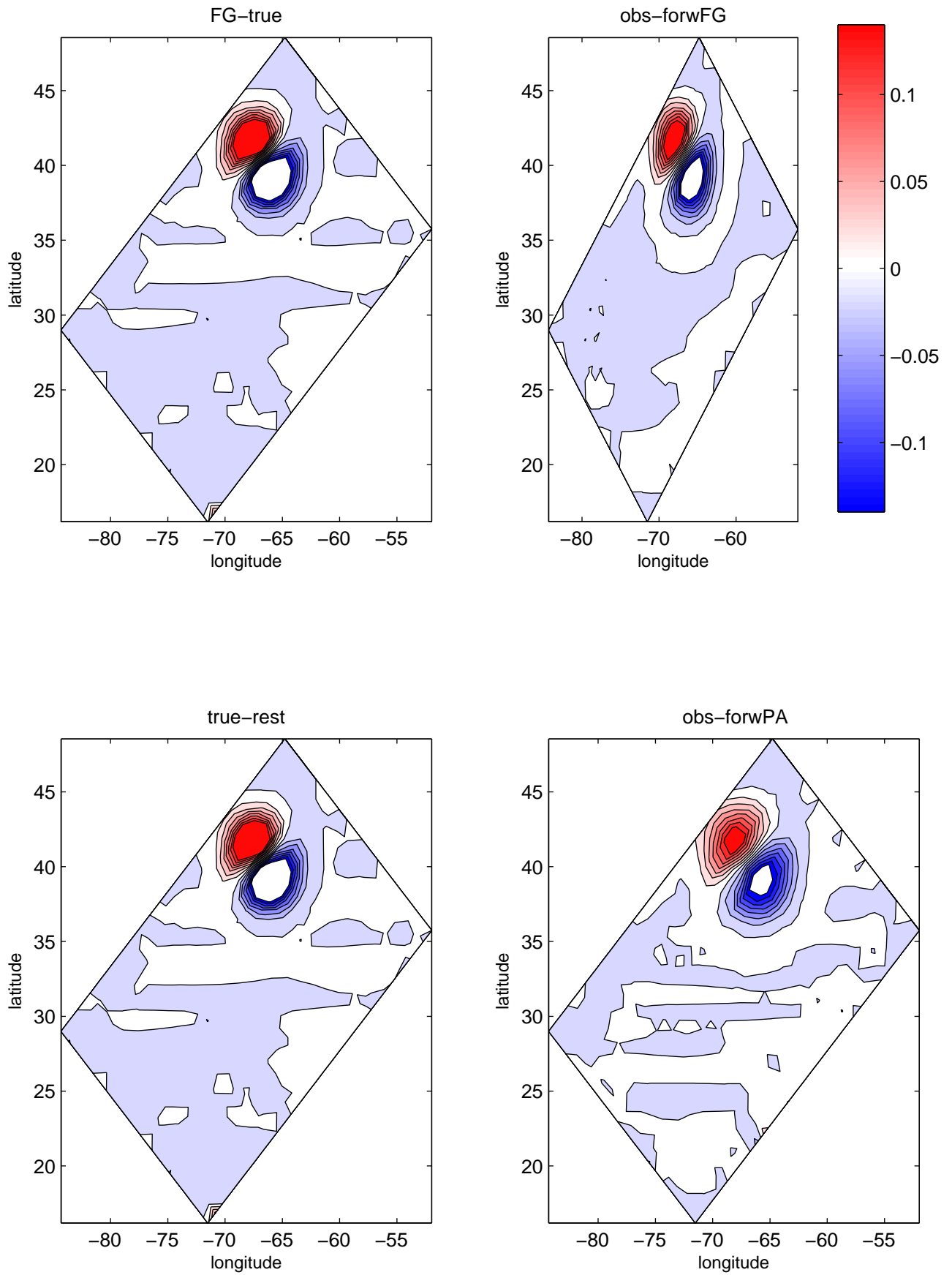
erreur t surface



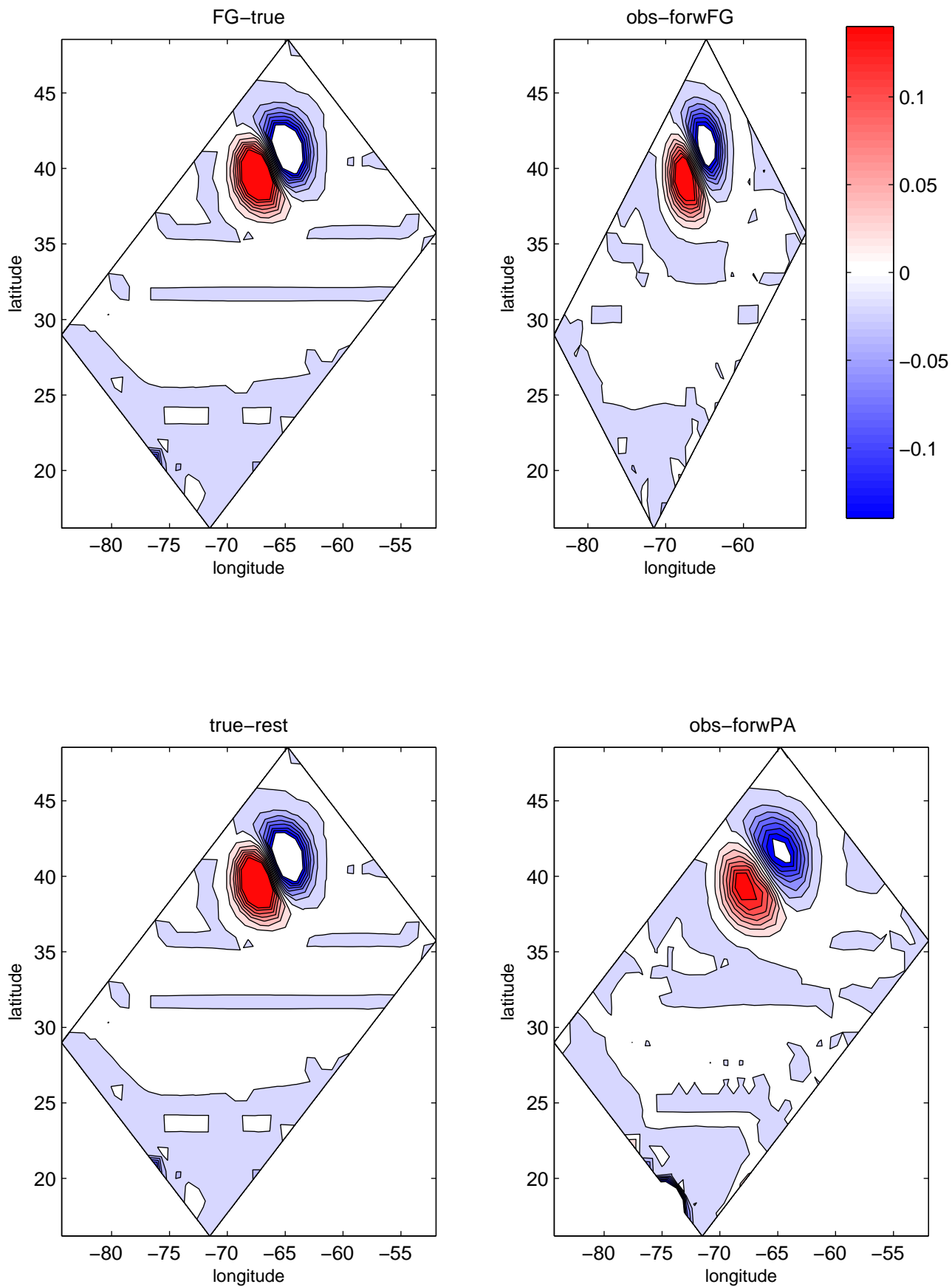
erreur s surface



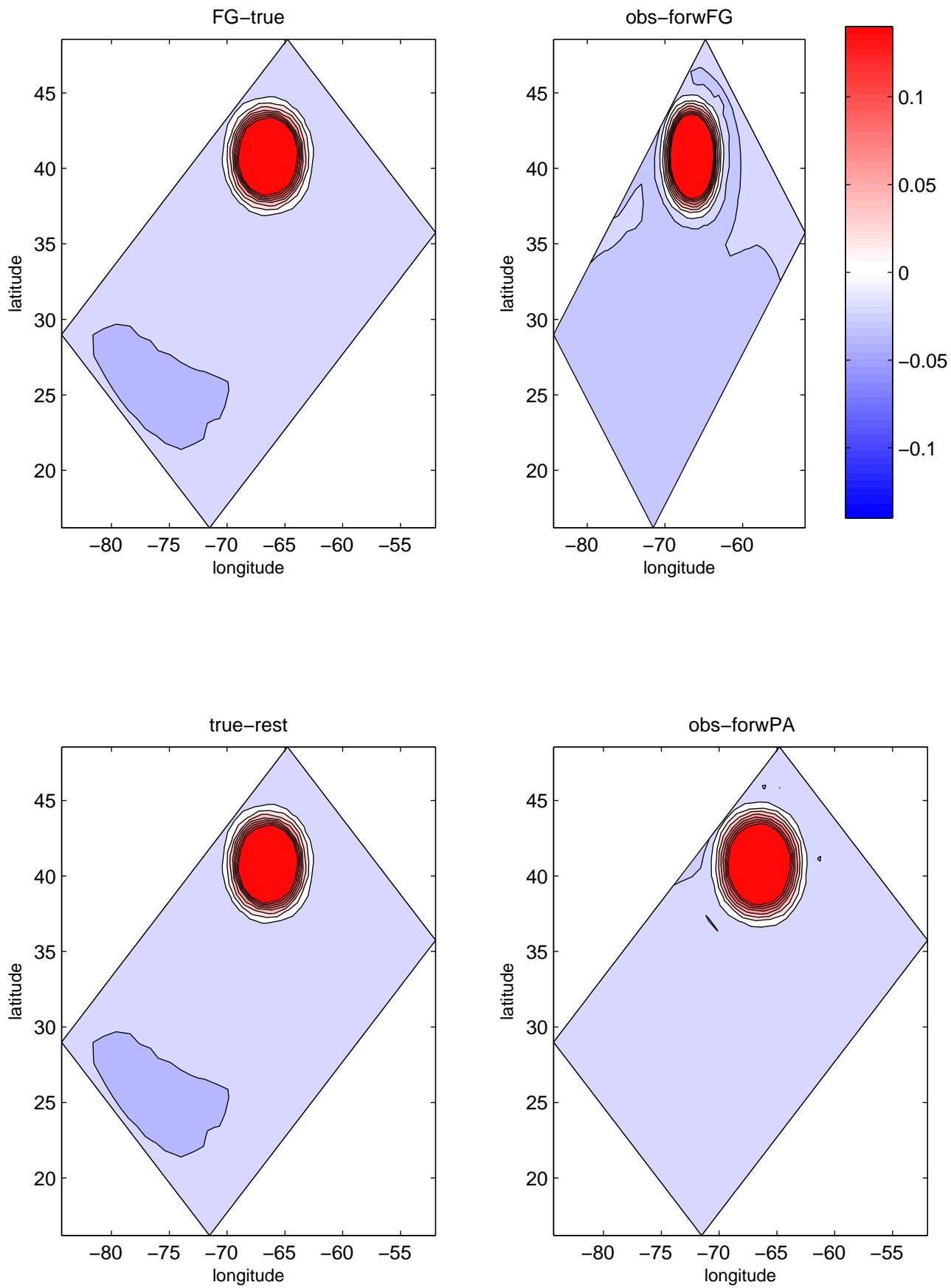
erreur u surface



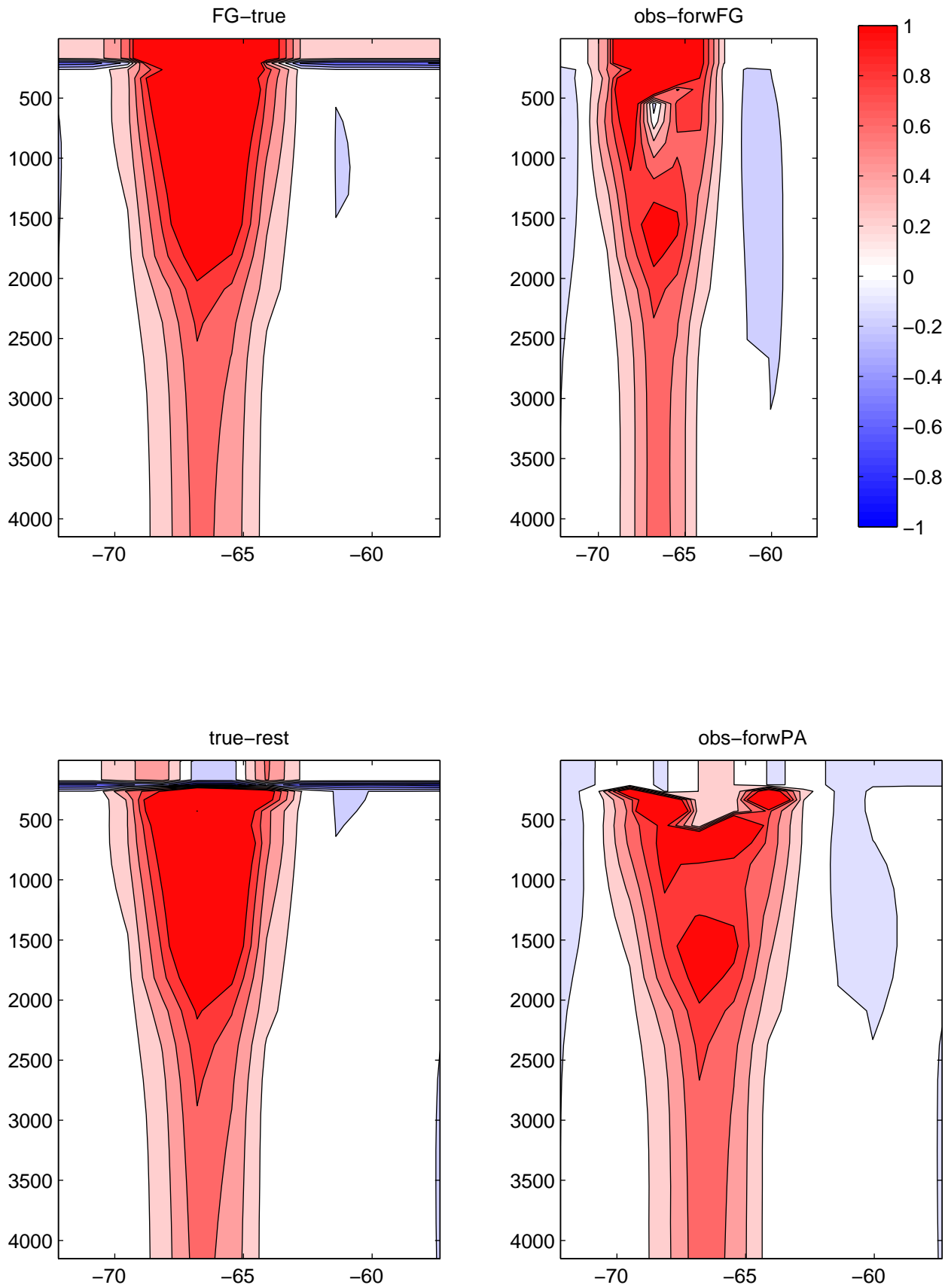
erreur v surface



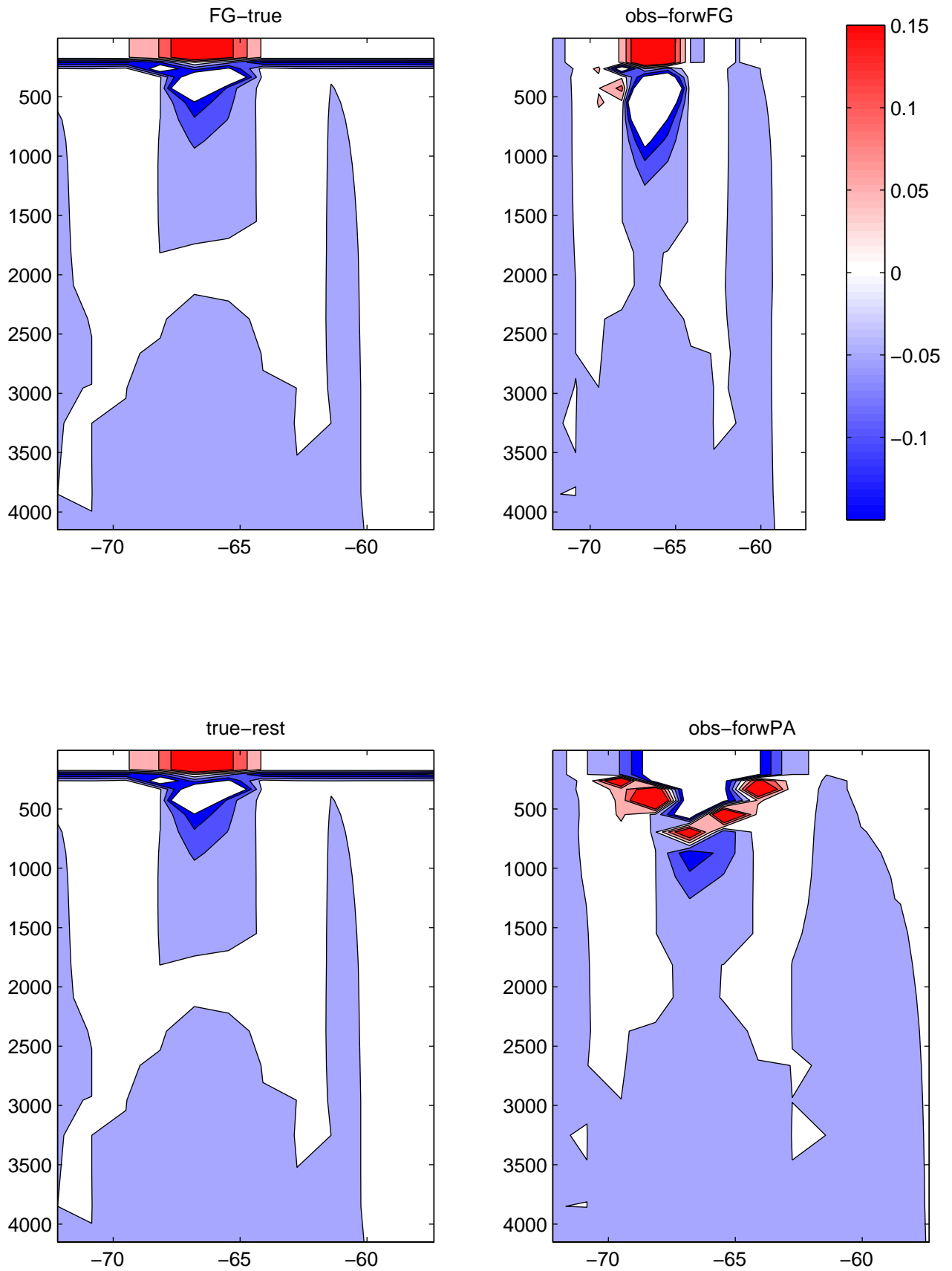
erreur ssh surface



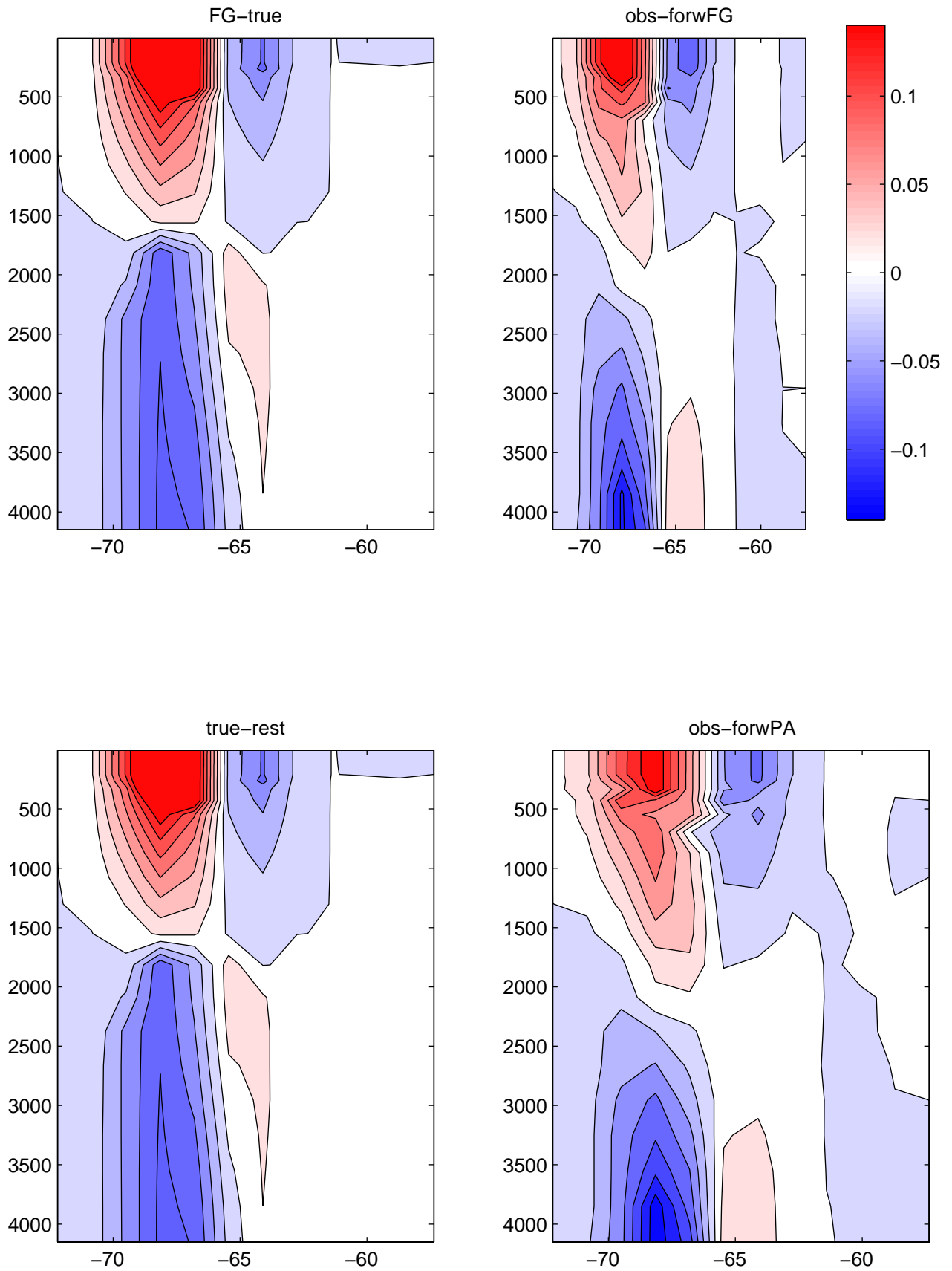
erreur t lat=40



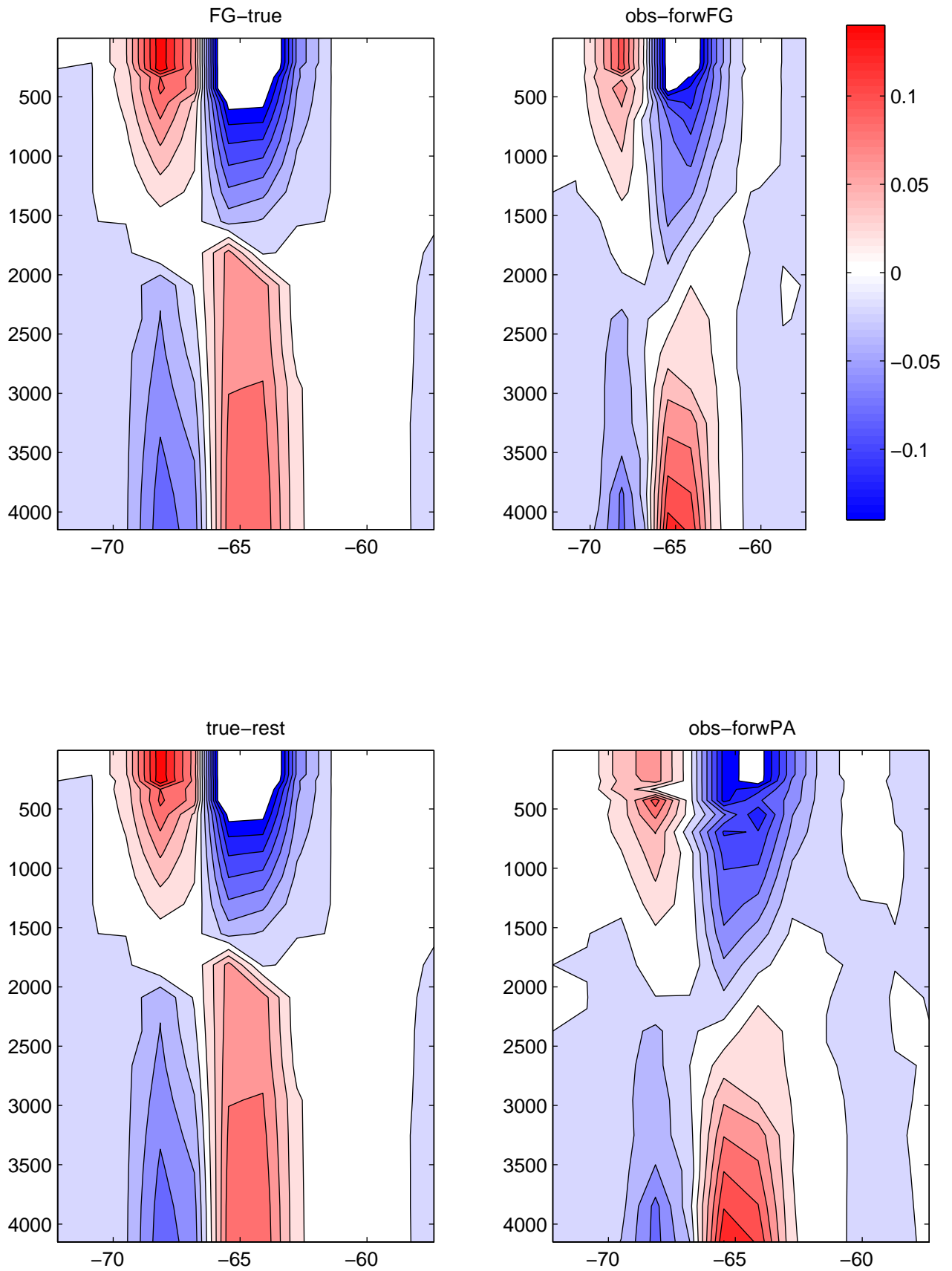
erreur s lat=40



erreur u lat=40



erreur v lat=40



erreur ssh lat=40

